

NOTICE!!

These documents have been scanned!

Do not place un-scanned documents beneath this notice!

Do not remove this notice from this file!

GPO Jacket No. 560-102
Print Order 61540
Rise Business Services, LLC
Job=AZ15 5/6/2019



Box Number= AZ15022



Claim Begin-End: AMC435078-AMC435078

1 Initial Receipt



AZ15022-17

AMC434518-AMC435476

United States Department of the Interior
Bureau of Land Management
 LANDS/RECREATION & PLANNING
 ONE N CENTRAL AVE
 PHOENIX, AZ 85004 -2203
 Phone: 602-417-9200

Receipt

No: 3434015

Transaction #: 3533156	
Date of Transaction: 11/17/2015	
CUSTOMER:	
	TRACEY LOHMANN 7170 W CLARE ISLAND DR KIRKLAND, AZ 86332-5002 US

R Am

LINE #	QTY	DESCRIPTION	REMARKS	UNIT PRICE	TOTAL
1	1.00	LOCATABLE MINERALS / MINING CLAIMS-NEW, UNADJUD, ONE OR MORE AUTH NOS / NEW MINING CLAIMS LOCATION FEE CASES: AMC435078/\$37.00		- n/a -	37.00
2	1.00	LOCATABLE MINERALS / MINING CLAIMS-NEW, UNADJUD, ONE OR MORE AUTH NOS / NEW MINING CLAIM PROCESSING FEE CASES: AMC435078/\$20.00		- n/a -	20.00
3	1.00	LOCATABLE MINERALS / MINING CLAIMS-NEW, UNADJUD, ONE OR MORE AUTH NOS / NEW MINING CLAIMS MAINTENANCE FEE CASES: AMC435078/\$155.00		- n/a -	155.00
4	1.00	LOCATABLE MINERALS / MINING CLAIMS-NOT NEW-UNADJUD, ONE AUTH NO. ONLY / MINING CLAIM MONEY RECEIVED CASES: AMC435078/\$620.00	NEW ASSOC PLACER	- n/a -	620.00
TOTAL:					\$832.00

PAYMENT INFORMATION			
1	AMOUNT:	832.00	POSTMARKED: 11/12/2015
	TYPE:	CHECK	RECEIVED: 11/16/2015
	CHECK NO:	1235	
	NAME:	STEWART, JIMMY E 9110 S TRAFALGAR DR KIRKLAND AZ 86332 US	

REMARKS

This receipt was generated by the automated BLM Collections and Billing System and is a paper representation of a portion of the official electronic record contained therein.

NOTICE!!

These documents have been scanned!

Do not place un-scanned documents beneath this notice!

Do not remove this notice from this file!

GPO Jacket No. 560-102
Print Order 61540
Rise Business Services, LLC
Job=AZ15 5/6/2019



Box Number= AZ15022



Claim Begin-End: AMC435078-AMC435078

2 Correspondence



AZ15022-17

AMC434518-AMC435476

SENDER: COMPLETE THIS SECTION

Complete items 1, 2, and 3.

Print your name and address on the reverse so that we can return the card to you.

1. Attach this card to the back of the mailpiece, or on the front if space permits.

1. Article Addressed to:

TRACEY LOHMANN
7170 W CLARE ISLAND DR
KIRKLAND, AZ 86332-5002
920/RM/AMC435078



9590 9403 0984 5271 0615 14

2. Article Number (Transfer from service label)

7015 3010 0000 3945 1605

COMPLETE THIS SECTION ON DELIVERY

A. Signature

X

Agent

Addressee

B. Received by (Printed Name)

Tracey Lohmann

C. Date of Delivery

4/8/16

D. Is delivery address different from item 1? Yes

If YES, enter delivery address below: No

2016 APR 11 P 3:08

PHOENIX, ARIZONA

3. Service Type

Adult Signature

Adult Signature Restricted Delivery

Certified Mail®

Certified Mail Restricted Delivery

Collect on Delivery

Collect on Delivery Restricted Delivery

Insured Mail

Registered Mail Restricted Delivery

(\$500)

Priority Mail Express®

Registered Mail™

Registered Mail Restricted Delivery

Return Receipt for Merchandise

Signature Confirmation™


Signature Confirmation

Restricted Delivery

USPS TRACKING#



9590 9403 0984 5271 0615 14




First-Class Mail
Postage & Fees Paid
USPS
Permit No. G-10

United States
Postal Service

• Sender: Please print your name, address, and ZIP+4® in this box*

UNITED STATES
DEPARTMENT OF THE INTERIOR
Bureau of Land Management
Arizona State Office
One N. Central Avenue, Suite 800
Phoenix, AZ 85004-4427





United States Department of the Interior



BUREAU OF LAND MANAGEMENT

Arizona State Office

One North Central Avenue, Suite 800

Phoenix, Arizona 85004-4427

www.blm.gov/az/

APR 04 2016

In Reply Refer To:

3800 (9200) RM

AMC435078

CERTIFIED MAIL - RETURN RECEIPT REQUESTED No. 7015 3010 0000 3945 1605

NOTICE

TRACEY LOHMANN	:	This Notice Affects the Claims
7170 W CLARE ISLAND DR	:	Shown in the Block Below.
KIRKLAND, AZ 86332-5002	:	

AMC435078
JUST A TRACE

Mining Claim Location Notice(s) – Amendment(s) Required

Pursuant to Title 43 Code of Federal Regulations (CFR) 3832.1, the Bureau of Land Management (BLM), Arizona State Office, received your notices of location for recording mining claims. In accordance with 43 CFR 3832.12, the claims listed above cannot be accepted as filed and must be amended as noted below.

1. Your placer claim is located within 4 square contiguous 40 acre parcels. A placer claim located by 5 to 6 persons must fit with the exterior boundaries of 3 square contiguous 40 acre parcels. Keep in mind that when amending a mining claim, no new ground can be taken in.
2. The claim is not in aliquot parts. You must describe placer claims by aliquot part and complete lots using the U.S. Public Land Survey System and its rectangular subdivisions (i.e., a 20 acre claim would be 1,320 ft x 660 ft). See enclosed aliquot part layout sample.

In accordance with 43 CFR 3832.12(c) (1) You must describe placer claims by aliquot part and complete lots using the U.S. Public Land Survey System and its rectangular subdivisions except when placer claims are (i) on unsurveyed Federal lands; (ii) Gulch or bench placer claims; or (iii) Bounded by other mining claims or nonmineral lands. If one of these situations exists you must describe the lands by protracted survey or by metes and bounds. In all cases, your description of the land must be as compact and regular in form as reasonably possible and should conform to the U.S. Public Land Survey System and its rectangular subdivisions as much as possible.

The amendment must provide one of the following:

1. Identify which situation exists that requires this placer mining claim to be located by metes and bounds and provide a metes and bounds description; or
2. Amend the mining claim using the U.S. Public Land Survey System and its rectangular subdivisions and describe the mining claim by aliquot parts and complete lots.

Keep in mind that when amending a mining claim, no new ground can be taken in. A placer mining claim must contain at least 10 acres. Therefore an amended claim would have to contain at least 10 acres and must be described by aliquot parts. If this cannot be achieved, the claim should be relinquished and a new claim located correctly, rather than amending an incorrectly located claim.

If you are able to correctly amend the claims listed above and decide to do so, there is a \$10 BLM processing fee for each amendment. The amendments must be received by BLM within 30 days of your receipt of this notice. If the amendments are not received within the 30 day timeframe the mining claims will be declared null and void.

If additional information is required, please contact RéAnn Myers at 602-417-9413. Please include your AMC serial number(s) on all correspondence.



Rebecca Heick
Deputy State Director
Lands, Minerals and Energy Division

SENDER: COMPLETE THIS SECTION

Complete items 1, 2, and 3.

Print your name and address on the reverse so that we can return the card to you.

Attach this card to the back of the mailpiece, or on the front if space permits.

1. Article Addressed to:

TRACEY LOHMANN
7170 W CLARE ISLAND DR
KIRKLAND, AZ 86332-5002
920/RM/AMC435078



9590 9403 0984 5271 0615 14

2. Article Number (Transfer from service label)

7015 3010 0000 3945 1605

PS Form 3811, July 2015 PSN 7530-02-000-9053

COMPLETE THIS SECTION ON DELIVERY

A. Signature

X

Tracey

Agent

Addressee

B. Received by (Printed Name)

Tracey Lehmann

C. Date of Delivery

4/8/16

D. Is delivery address different from item 1? Yes

If YES, enter delivery address below: No

2016 APR 11 P 3:08

PHOENIX, ARIZONA

3. Service Type

Adult Signature

Adult Signature Restricted Delivery

Certified Mail®

Certified Mail Restricted Delivery

Collect on Delivery

Collect on Delivery Restricted Delivery

Insured Mail

Registered Mail Restricted Delivery

(\$500)

Priority Mail Express®

Registered Mail™

Registered Mail Restricted

Delivery

Return Receipt for

Merchandise


Signature Confirmation™

Signature Confirmation


Restricted Delivery

Domestic Return Receipt

USPS TRACKING#



9590 9403 0984 5271 0615 14




First-Class Mail
Postage & Fees Paid
USPS
Permit No. G-10

United States
Postal Service

* Sender: Please print your name, address, and ZIP+4® in this box*

UNITED STATES
DEPARTMENT OF THE INTERIOR
Bureau of Land Management
Arizona State Office
One N. Central Avenue, Suite 800
Phoenix, AZ 85004-4427





United States Department of the Interior



BUREAU OF LAND MANAGEMENT

Arizona State Office

One North Central Avenue, Suite 800

Phoenix, Arizona 85004-4427

www.blm.gov/az/

APR 04 2016

In Reply Refer To:
3800 (9200) RM
AMC435078

CERTIFIED MAIL – RETURN RECEIPT REQUESTED NO. 7015 3010 0000 3945 1605

NOTICE

TRACEY LOHMANN
7170 W CLARE ISLAND DR
KIRKLAND, AZ 86332-5002

:
:
:

This Notice Affects the Claims
Shown in the Block Below.

AMC435078
JUST A TRACE

Locator Requirements for Association Placer Mining Claims Additional Information Required

The Bureau of Land Management (BLM) Arizona State Office received the location notice(s) for the association placer mining claim(s) listed above. You are included as a locator of the claim(s).

You must be qualified to locate an association placer mining claim and your mining claim must conform to the requirements of Federal law, 30 U.S.C. 35, 36, and regulations at 43 CFR 3832.22. These laws allow the location of placer mining claims greater than 20 acres so long as each of the locators has a bona fide interest in the claims, and has located the claims independently, for their own self-interest, and in good faith. The law is well established that a person cannot use the names of his friends, relatives, employees or club members as locators in order to locate for his own benefit a greater area of placer ground than is allowable by law. A company or corporation is considered to be one entity, entitled to locate claims of no more than 20 acres in size. Any claim located using dummy locators is not a valid mining claim.

By recording these location notices with the BLM you are representing to the United States government that you meet the qualifications for locating an association placer claim and that you are not using the names of other persons as dummy locators to locate more than 20 acres per claim for your own benefit. In accordance with 43 CFR 3830.9, if you file a document that you know contains false, erroneous, or fictitious information or statements, you may be subject to criminal penalties under 18 U.S.C. 1001 and 43 U.S.C. 1212. The maximum penalty is 5 years in prison and/or a fine of \$250,000.

In accordance with 43 CFR 1822.10, all documents required to be filed with the BLM must contain the applicant's (claimant's) legal name and current address. Additionally, 43 CFR 3833.11 (b)(2) requires that a certificate of location of a mining claim or site contain the names and current mailing addresses of the locators of the claim.

In accordance with 43 CFR 3830.3, an agent may locate mining claims on your behalf as long as they are duly constituted and appointed.

Before we can complete the recordation of your association placer mining claims, we will need the following information:


A signed and notarized statement from each claimant that says: "I (enter claimant's name) authorized and am aware that I am listed as a locator on the location notice for AMC (enter claim numbers). I have a bona fide interest in these claims and I located the claims independently, for my own self-interest and in good faith. I certify that these claims are in no way being located for the benefit of a company, corporation, or another individual in order to gain additional acreage they are not entitled to in accordance with the law."

The claimants of the above named mining claim(s) are hereby afforded 30 days from receipt of this Notice in which to furnish the requested information. Failure to do so will subject the recordation of these claims to further adjudication which may result in a partial rejection of the recordation and a reduction in acreage claimed.

If, after reviewing the information in this letter you determine that you do not, in fact, qualify to locate an association placer mining claim, please relinquish the association placer mining claims and relocate as an individual placer mining claim under 43 CFR 3832.22(b).

In accordance with 43 CFR 3833.33, you may transfer, sell, or otherwise convey an association placer mining claim at any time to an equal or greater number of mining claimants. If you want to transfer an association placer claim to an individual or an association that is smaller in number than the association that located the claim, a) you must have discovered a valuable mineral deposit before the transfer (documentation will be requested); or b) upon notice from the BLM, you must reduce the acreage of the claim, if necessary, so that you meet the 20-acre per locator limit. Per 43 CFR 3830.5, a discovery means that you have found a valuable mineral deposit. Any association placer claim transferred that does not meet these requirements is not a valid mining claim.

If you have any questions please contact RéAnn Myers at 602-417-9413.



Rebecca Heick
Deputy State Director
Lands, Minerals and Energy Division

SENDER: COMPLETE THIS SECTION

Complete items 1, 2, and 3.
Print your name and address on the reverse so that we can return the card to you.
Attach this card to the back of the mailpiece, or on the front if space permits.

1. Article Addressed to:
**TRACEY LOHMANN
7170 W CLARE ISLAND DR
KIRKLAND, AZ 86332-5002
920/RM/AMC435078**



9590 9403 0984 5271 0615 14

2. Article Number (Transfer from service label)

7015 3010 0000 3945 1605

PS Form 3811, July 2015 PSN 7530-02-000-9053

COMPLETE THIS SECTION ON DELIVERY

A. Signature
X *Tracey* Agent
 Addressee

B. Received by (Printed Name)
Tracey Lohmann C. Date of Delivery
4/8/16

D. Is delivery address different from Item 1? Yes
If YES, enter delivery address below: No

2016 APR 11 P 3:08

PHOENIX, ARIZONA


3. Service Type
 Adult Signature
 Adult Signature Restricted Delivery
 Certified Mail®
 Certified Mail Restricted Delivery
 Collect on Delivery
 Collect on Delivery Restricted Delivery
 Insured Mail
 Registered Mail Restricted Delivery (\$500)
 Priority Mail Express®
 Registered Mail™
 Registered Mail Restricted Delivery
 Return Receipt for Merchandise
 Signature Confirmation™
 Signature Confirmation Restricted Delivery

Domestic Return Receipt

USPS TRACKING#



9590 9403 0984 5271 0615 14



First-Class Mail
Postage & Fees Paid
USPS
Permit No. G-10

United States
Postal Service

* Sender: Please print your name, address, and ZIP+4® in this box*

UNITED STATES
DEPARTMENT OF THE INTERIOR
Bureau of Land Management
Arizona State Office
One N. Central Avenue, Suite 800
Phoenix, AZ 85004-4427



SENDER: COMPLETE THIS SECTION

- Complete items 1, 2, and 3.
- Print your name and address on the reverse so that we can return the card to you.
- Attach this card to the back of the mailpiece, or on the front if space permits.

1. Article Addressed to:

LELAND ANDERSON
 833 MIDDLEBROOK RD
 PRESCOTT, AZ 86303-3543
 920/RM/AMC435078



9590 9403 0984 5271 0615 38

2. Article Number (Transfer from service label)

7015 3010 0000 3945 1629

COMPLETE THIS SECTION ON DELIVERY

A. Signature

X *L.R. Anderson*

- Agent
- Addressee

B. Received by (Printed Name)

C. Date of Delivery

4/8/16

D. Is delivery address different from item 1? Yes
 If YES, enter delivery address below: No

2016 APR 11 P 3:07

PHOENIX, ARIZONA

3. Service Type


- Adult Signature
- Adult Signature Restricted Delivery
- Certified Mail®
- Certified Mail Restricted Delivery
- Collect on Delivery
- Collect on Delivery Restricted Delivery
- Insured Mail
- Registered Mail Restricted Delivery (500)

- Priority Mail Express®
- Registered Mail™
- Registered Mail Restricted Delivery
- Return Receipt for Merchandise
- Signature Confirmation™
- Signature Confirmation Restricted Delivery

USPS TRACKING#



9590 9403 0984 71 0615 78



First-Class Mail
Postage & Fees Paid
USPS
Permit No. G-10

**United States
Postal Service**

• Sender: Please print your name, address, and ZIP+4® in this box•

UNITED STATES
DEPARTMENT OF THE INTERIOR
Bureau of Land Management
Arizona State Office
One N. Central Avenue, Suite 800
Phoenix, AZ 85004-4427





United States Department of the Interior

BUREAU OF LAND MANAGEMENT

Arizona State Office

One North Central Avenue, Suite 800

Phoenix, Arizona 85004-4427

www.blm.gov/az/



APR 04 2016

In Reply Refer To:
3800 (9200) RM
AMC435078

CERTIFIED MAIL - RETURN RECEIPT REQUESTED No. 7015 3010 0000 3945 1629

NOTICE

LELAND ANDERSON : This Notice Affects the Claims
833 MIDDLEBROOK RD : Shown in the Block Below.
PRESCOTT, AZ 86303-3543 :

AMC435078
JUST A TRACE

Mining Claim Location Notice(s) – Amendment(s) Required

Pursuant to Title 43 Code of Federal Regulations (CFR) 3832.1, the Bureau of Land Management (BLM), Arizona State Office, received your notices of location for recording mining claims. In accordance with 43 CFR 3832.12, the claims listed above cannot be accepted as filed and must be amended as noted below.

1. Your placer claim is located within 4 square contiguous 40 acre parcels. A placer claim located by 5 to 6 persons must fit with the exterior boundaries of 3 square contiguous 40 acre parcels. Keep in mind that when amending a mining claim, no new ground can be taken in.
2. The claim is not in aliquot parts. You must describe placer claims by aliquot part and complete lots using the U.S. Public Land Survey System and its rectangular subdivisions (i.e., a 20 acre claim would be 1,320 ft x 660 ft). See enclosed aliquot part layout sample.

In accordance with 43 CFR 3832.12(c) (1) You must describe placer claims by aliquot part and complete lots using the U.S. Public Land Survey System and its rectangular subdivisions except when placer claims are (i) on unsurveyed Federal lands; (ii) Gulch or bench placer claims; or (iii) Bounded by other mining claims or nonmineral lands. If one of these situations exists you must describe the lands by protracted survey or by metes and bounds. In all cases, your description of the land must be as compact and regular in form as reasonably possible and should conform to the U.S. Public Land Survey System and its rectangular subdivisions as much as possible.

The amendment must provide one of the following:

1. Identify which situation exists that requires this placer mining claim to be located by metes and bounds and provide a metes and bounds description; or
2. Amend the mining claim using the U.S. Public Land Survey System and its rectangular subdivisions and describe the mining claim by aliquot parts and complete lots.


Keep in mind that when amending a mining claim, no new ground can be taken in. A placer mining claim must contain at least 10 acres. Therefore an amended claim would have to contain at least 10 acres and must be described by aliquot parts. If this cannot be achieved, the claim should be relinquished and a new claim located correctly, rather than amending an incorrectly located claim.




If you are able to correctly amend the claims listed above and decide to do so, there is a \$10 BLM processing fee for each amendment. The amendments must be received by BLM within 30 days of your receipt of this notice. If the amendments are not received within the 30 day timeframe the mining claims will be declared null and void.

If additional information is required, please contact RéAnn Myers at 602-417-9413. Please include your AMC serial number(s) on all correspondence.



Rebecca Heick
Deputy State Director
Lands, Minerals and Energy Division

SENDER: COMPLETE THIS SECTION	COMPLETE THIS SECTION ON DELIVERY																
<ul style="list-style-type: none"> ■ Complete items 1, 2, and 3. ■ Print your name and address on the reverse so that we can return the card to you. ■ Attach this card to the back of the mailpiece, or on the front if space permits. 	<p>A. Signature <input type="checkbox"/> Agent <input type="checkbox"/> Addressee</p> <p><i>X R. Anderson</i></p>																
<p>1. Article Addressed to:</p> <p>LELAND ANDERSON 833 MIDDLEBROOK RD PRESCOTT, AZ 86303-3543 920/RM/AMC435078</p>	<p>B. Received by (Printed Name) C. Date of Delivery</p> <p><i>R. Anderson</i> 4/8/16</p>																
 <p>9590 9403 0984 5271 0615 38</p>	<p>D. Is delivery address different from item 1? <input type="checkbox"/> Yes If YES, enter delivery address below: <input type="checkbox"/> No</p> <p>2016 APR 11 P 3:07</p> <p>PHOENIX, ARIZONA</p>																
<p>2. Article Number (Transfer from service label)</p> <p>7015 3010 0000 3945 1629</p>	<p>3. Service Type</p> <table border="0"> <tr> <td><input type="checkbox"/> Adult Signature</td> <td><input type="checkbox"/> Priority Mail Express®</td> </tr> <tr> <td><input type="checkbox"/> Adult Signature Restricted Delivery</td> <td><input type="checkbox"/> Registered Mail™</td> </tr> <tr> <td><input checked="" type="checkbox"/> Certified Mail®</td> <td><input type="checkbox"/> Registered Mail Restricted Delivery</td> </tr> <tr> <td><input type="checkbox"/> Certified Mail Restricted Delivery</td> <td><input type="checkbox"/> Return Receipt for Merchandise</td> </tr> <tr> <td><input type="checkbox"/> Collect on Delivery</td> <td><input checked="" type="checkbox"/> Signature Confirmation™</td> </tr> <tr> <td><input type="checkbox"/> Collect on Delivery Restricted Delivery</td> <td><input type="checkbox"/> Signature Confirmation Restricted Delivery</td> </tr> <tr> <td><input type="checkbox"/> Insured Mail</td> <td></td> </tr> <tr> <td><input type="checkbox"/> Insured Mail Restricted Delivery (500)</td> <td></td> </tr> </table>	<input type="checkbox"/> Adult Signature	<input type="checkbox"/> Priority Mail Express®	<input type="checkbox"/> Adult Signature Restricted Delivery	<input type="checkbox"/> Registered Mail™	<input checked="" type="checkbox"/> Certified Mail®	<input type="checkbox"/> Registered Mail Restricted Delivery	<input type="checkbox"/> Certified Mail Restricted Delivery	<input type="checkbox"/> Return Receipt for Merchandise	<input type="checkbox"/> Collect on Delivery	<input checked="" type="checkbox"/> Signature Confirmation™	<input type="checkbox"/> Collect on Delivery Restricted Delivery	<input type="checkbox"/> Signature Confirmation Restricted Delivery	<input type="checkbox"/> Insured Mail		<input type="checkbox"/> Insured Mail Restricted Delivery (500)	
<input type="checkbox"/> Adult Signature	<input type="checkbox"/> Priority Mail Express®																
<input type="checkbox"/> Adult Signature Restricted Delivery	<input type="checkbox"/> Registered Mail™																
<input checked="" type="checkbox"/> Certified Mail®	<input type="checkbox"/> Registered Mail Restricted Delivery																
<input type="checkbox"/> Certified Mail Restricted Delivery	<input type="checkbox"/> Return Receipt for Merchandise																
<input type="checkbox"/> Collect on Delivery	<input checked="" type="checkbox"/> Signature Confirmation™																
<input type="checkbox"/> Collect on Delivery Restricted Delivery	<input type="checkbox"/> Signature Confirmation Restricted Delivery																
<input type="checkbox"/> Insured Mail																	
<input type="checkbox"/> Insured Mail Restricted Delivery (500)																	
<p>PS Form 3811, July 2015 PSN 7530-02-000-9053 Domestic Return Receipt</p>																	

<p>USPS TRACKING#</p>  <p>9590 9403 0984 71 0615 78</p>		<p>First-Class Mail Postage & Fees Paid USPS Permit No. G-10</p>
<p>United States Postal Service</p> <p>* Sender: Please print your name, address, and ZIP+4® in this box*</p> <p style="text-align: center;">UNITED STATES DEPARTMENT OF THE INTERIOR Bureau of Land Management Arizona State Office One N. Central Avenue, Suite 800 Phoenix, AZ 85004-4427</p>		
		



United States Department of the Interior



BUREAU OF LAND MANAGEMENT

Arizona State Office

One North Central Avenue, Suite 800

Phoenix, Arizona 85004-4427

www.blm.gov/az/

APR 04 2016

In Reply Refer To:

3800 (9200) RM

AMC435078

CERTIFIED MAIL – RETURN RECEIPT REQUESTED NO. 7015 3010 0000 3945 1629

NOTICE

LELAND ANDERSON	:	This Notice Affects the Claims
833 MIDDLEBROOK RD	:	Shown in the Block Below.
PRESCOTT, AZ 86303-3543	:	

AMC435078
JUST A TRACE

Locator Requirements for Association Placer Mining Claims Additional Information Required

The Bureau of Land Management (BLM) Arizona State Office received the location notice(s) for the association placer mining claim(s) listed above. You are included as a locator of the claim(s).

You must be qualified to locate an association placer mining claim and your mining claim must conform to the requirements of Federal law, 30 U.S.C. 35, 36, and regulations at 43 CFR 3832.22. These laws allow the location of placer mining claims greater than 20 acres so long as each of the locators has a bona fide interest in the claims, and has located the claims independently, for their own self-interest, and in good faith. The law is well established that a person cannot use the names of his friends, relatives, employees or club members as locators in order to locate for his own benefit a greater area of placer ground than is allowable by law. A company or corporation is considered to be one entity, entitled to locate claims of no more than 20 acres in size. Any claim located using dummy locators is not a valid mining claim.

By recording these location notices with the BLM you are representing to the United States government that you meet the qualifications for locating an association placer claim and that you are not using the names of other persons as dummy locators to locate more than 20 acres per claim for your own benefit. In accordance with 43 CFR 3830.9, if you file a document that you know contains false, erroneous, or fictitious information or statements, you may be subject to criminal penalties under 18 U.S.C. 1001 and 43 U.S.C. 1212. The maximum penalty is 5 years in prison and/or a fine of \$250,000.

In accordance with 43 CFR 1822.10, all documents required to be filed with the BLM must contain the applicant's (claimant's) legal name and current address. Additionally, 43 CFR 3833.11 (b)(2) requires that a certificate of location of a mining claim or site contain the names and current mailing addresses of the locators of the claim.

In accordance with 43 CFR 3830.3, an agent may locate mining claims on your behalf as long as they are duly constituted and appointed.

Before we can complete the recordation of your association placer mining claims, we will need the following information:

A signed and notarized statement from each claimant that says: "I (enter claimant's name) authorized and am aware that I am listed as a locator on the location notice for AMC (enter claim numbers). I have a bona fide interest in these claims and I located the claims independently, for my own self-interest and in good faith. I certify that these claims are in no way being located for the benefit of a company, corporation, or another individual in order to gain additional acreage they are not entitled to in accordance with the law."

The claimants of the above named mining claim(s) are hereby afforded 30 days from receipt of this Notice in which to furnish the requested information. Failure to do so will subject the recordation of these claims to further adjudication which may result in a partial rejection of the recordation and a reduction in acreage claimed.

If, after reviewing the information in this letter you determine that you do not, in fact, qualify to locate an association placer mining claim, please relinquish the association placer mining claims and relocate as an individual placer mining claim under 43 CFR 3832.22(b).

In accordance with 43 CFR 3833.33, you may transfer, sell, or otherwise convey an association placer mining claim at any time to an equal or greater number of mining claimants. If you want to transfer an association placer claim to an individual or an association that is smaller in number than the association that located the claim, a) you must have discovered a valuable mineral deposit before the transfer (documentation will be requested); or b) upon notice from the BLM, you must reduce the acreage of the claim, if necessary, so that you meet the 20-acre per locator limit. Per 43 CFR 3830.5, a discovery means that you have found a valuable mineral deposit. Any association placer claim transferred that does not meet these requirements is not a valid mining claim.

If you have any questions please contact RéAnn Myers at 602-417-9413.



Rebecca Heick
Deputy State Director
Lands, Minerals and Energy Division

SENDER: COMPLETE THIS SECTION

- Complete items 1, 2, and 3.
- Print your name and address on the reverse so that we can return the card to you.
- Attach this card to the back of the mailpiece, or on the front if space permits.

1. Article Addressed to:
 LELAND ANDERSON
 833 MIDDLEBROOK RD
 PRESCOTT, AZ 86303-3543
 920/RM/AMC435078



9590 9403 0984 5271 0615 38

2. Article Number (Transfer from service label)
 7015 3010 0000 3945 1129

COMPLETE THIS SECTION ON DELIVERY

A. Signature
 X *L.R. Anderson* Agent Addressee


B. Received by (Printed Name) C. Date of Delivery
 4/8/16

D. Is delivery address different from item 1? Yes
 If YES, enter delivery address below: No


2016 APR 11 P 3:07
 PHOENIX, ARIZONA

3. Service Type
- | | |
|--|---|
| <input type="checkbox"/> Adult Signature | <input type="checkbox"/> Priority Mail Express® |
| <input type="checkbox"/> Adult Signature Restricted Delivery | <input type="checkbox"/> Registered Mail™ |
| <input checked="" type="checkbox"/> Certified Mail® | <input type="checkbox"/> Registered Mail Restricted Delivery |
| <input type="checkbox"/> Certified Mail Restricted Delivery | <input type="checkbox"/> Return Receipt for Merchandise |
| <input type="checkbox"/> Collect on Delivery | <input checked="" type="checkbox"/> Signature Confirmation™ |
| <input type="checkbox"/> Collect on Delivery Restricted Delivery | <input type="checkbox"/> Signature Confirmation Restricted Delivery |
| <input type="checkbox"/> Insured Mail | |
| <input type="checkbox"/> Insured Mail Restricted Delivery (500) | |

USPS TRACKING#



9590 9403 0984 71 0615 78




First-Class Mail
 Postage & Fees Paid
 USPS
 Permit No. G-10

United States
 Postal Service

• Sender: Please print your name, address, and ZIP+4® in this box®

UNITED STATES
 DEPARTMENT OF THE INTERIOR
 Bureau of Land Management
 Arizona State Office
 One N. Central Avenue, Suite 800
 Phoenix, AZ 85004-4427





United States Department of the Interior



BUREAU OF LAND MANAGEMENT

Arizona State Office

One North Central Avenue, Suite 800

Phoenix, Arizona 85004-4427

www.blm.gov/az/

APR 04 2016

In Reply Refer To:

3800 (9200) RM

AMC435078

CERTIFIED MAIL – RETURN RECEIPT REQUESTED NO. 7015 3010 0000 3945 1612

NOTICE

JIMMY STEWART

9110 S TRAFALGAR DR

KIRKLAND, AZ 86332-4004

:
:
:

This Notice Affects the Claims

Shown in the Block Below.

AMC435078

JUST A TRACE

Locator Requirements for Association Placer Mining Claims Additional Information Required

The Bureau of Land Management (BLM) Arizona State Office received the location notice(s) for the association placer mining claim(s) listed above. You are included as a locator of the claim(s).

You must be qualified to locate an association placer mining claim and your mining claim must conform to the requirements of Federal law, 30 U.S.C. 35, 36, and regulations at 43 CFR 3832.22. These laws allow the location of placer mining claims greater than 20 acres so long as each of the locators has a bona fide interest in the claims, and has located the claims independently, for their own self-interest, and in good faith. The law is well established that a person cannot use the names of his friends, relatives, employees or club members as locators in order to locate for his own benefit a greater area of placer ground than is allowable by law. A company or corporation is considered to be one entity, entitled to locate claims of no more than 20 acres in size. Any claim located using dummy locators is not a valid mining claim.

By recording these location notices with the BLM you are representing to the United States government that you meet the qualifications for locating an association placer claim and that you are not using the names of other persons as dummy locators to locate more than 20 acres per claim for your own benefit. In accordance with 43 CFR 3830.9, if you file a document that you know contains false, erroneous, or fictitious information or statements, you may be subject to criminal penalties under 18 U.S.C. 1001 and 43 U.S.C. 1212. The maximum penalty is 5 years in prison and/or a fine of \$250,000.

The amendment must provide one of the following:

1. Identify which situation exists that requires this placer mining claim to be located by metes and bounds and provide a metes and bounds description; or
2. Amend the mining claim using the U.S. Public Land Survey System and its rectangular subdivisions and describe the mining claim by aliquot parts and complete lots.

Keep in mind that when amending a mining claim, no new ground can be taken in. A placer mining claim must contain at least 10 acres. Therefore an amended claim would have to contain at least 10 acres and must be described by aliquot parts. If this cannot be achieved, the claim should be relinquished and a new claim located correctly, rather than amending an incorrectly located claim.

If you are able to correctly amend the claims listed above and decide to do so, there is a \$10 BLM processing fee for each amendment. The amendments must be received by BLM within 30 days of your receipt of this notice. If the amendments are not received within the 30 day timeframe the mining claims will be declared null and void.

If additional information is required, please contact RéAnn Myers at 602-417-9413. Please include your AMC serial number(s) on all correspondence.



Rebecca Heick
Deputy State Director
Lands, Minerals and Energy Division

SENDER: COMPLETE THIS SECTION

- Complete items 1, 2, and 3.
- Print your name and address on the reverse so that we can return the card to you.
- Attach this card to the back of the mailpiece, or on the front if space permits.

1. Article Addressed to:

JIMMY STEWART
9110 S TRAFALGAR DR
KIRKLAND, AZ 86332-4004
920/RM/AMC435078



9590 9403 0984 5271 0615 21

2. Article Number (Transfer from service label)

7015 3010 0000 3945 1612

PS Form 3811, July 2015 PSN 7530-02-000-9053

COMPLETE THIS SECTION ON DELIVERY

A. Signature

X

Agent

Addressee

B. Received by (Printed Name)

C. Date of Delivery

D. Is delivery address different from item 1? Yes
If YES, enter delivery address below: No

2016 APR 11 P 3:08

PHOENIX, ARIZONA

3. Service Type

Adult Signature

Adult Signature Restricted Delivery

Certified Mail®

Certified Mail Restricted Delivery

Collect on Delivery

Collect on Delivery Restricted Delivery

Insured Mail

Insured Mail Restricted Delivery

Priority Mail Express®

Registered Mail™

Registered Mail Restricted Delivery


Return Receipt for Merchandise

Signature Confirmation™


Signature Confirmation Restricted Delivery

Domestic Return Receipt

USPS TRACKING#



9590 9403 0984 5271 0615 21




First-Class Mail
Postage & Fees Paid
USPS
Permit No. G-10

United States
Postal Service

* Sender: Please print your name, address, and ZIP+4® in this box*

UNITED STATES
DEPARTMENT OF THE INTERIOR
Bureau of Land Management
Arizona State Office
One N. Central Avenue, Suite 800
Phoenix AZ 85004-4427





United States Department of the Interior

BUREAU OF LAND MANAGEMENT

Arizona State Office

One North Central Avenue, Suite 800

Phoenix, Arizona 85004-4427

www.blm.gov/az/

APR 04 2016



In Reply Refer To:

3800 (9200) RM

AMC435078

CERTIFIED MAIL – RETURN RECEIPT REQUESTED NO. 7015 3010 0000 3945 1612

NOTICE

JIMMY STEWART

9110 S TRAFALGAR DR

KIRKLAND, AZ 86332-4004

:
:
:

This Notice Affects the Claims

Shown in the Block Below.

AMC435078

JUST A TRACE

Locator Requirements for Association Placer Mining Claims Additional Information Required

The Bureau of Land Management (BLM) Arizona State Office received the location notice(s) for the association placer mining claim(s) listed above. You are included as a locator of the claim(s).

You must be qualified to locate an association placer mining claim and your mining claim must conform to the requirements of Federal law, 30 U.S.C. 35, 36, and regulations at 43 CFR 3832.22. These laws allow the location of placer mining claims greater than 20 acres so long as each of the locators has a bona fide interest in the claims, and has located the claims independently, for their own self-interest, and in good faith. The law is well established that a person cannot use the names of his friends, relatives, employees or club members as locators in order to locate for his own benefit a greater area of placer ground than is allowable by law. A company or corporation is considered to be one entity, entitled to locate claims of no more than 20 acres in size. Any claim located using dummy locators is not a valid mining claim.

By recording these location notices with the BLM you are representing to the United States government that you meet the qualifications for locating an association placer claim and that you are not using the names of other persons as dummy locators to locate more than 20 acres per claim for your own benefit. In accordance with 43 CFR 3830.9, if you file a document that you know contains false, erroneous, or fictitious information or statements, you may be subject to criminal penalties under 18 U.S.C. 1001 and 43 U.S.C. 1212. The maximum penalty is 5 years in prison and/or a fine of \$250,000.

In accordance with 43 CFR 1822.10, all documents required to be filed with the BLM must contain the applicant's (claimant's) legal name and current address. Additionally, 43 CFR 3833.11 (b)(2) requires that a certificate of location of a mining claim or site contain the names and current mailing addresses of the locators of the claim.

In accordance with 43 CFR 3830.3, an agent may locate mining claims on your behalf as long as they are duly constituted and appointed.

Before we can complete the recordation of your association placer mining claims, we will need the following information:

A signed and notarized statement from each claimant that says: "I (enter claimant's name) authorized and am aware that I am listed as a locator on the location notice for AMC (enter claim numbers). I have a bona fide interest in these claims and I located the claims independently, for my own self-interest and in good faith. I certify that these claims are in no way being located for the benefit of a company, corporation, or another individual in order to gain additional acreage they are not entitled to in accordance with the law."

The claimants of the above named mining claim(s) are hereby afforded 30 days from receipt of this Notice in which to furnish the requested information. Failure to do so will subject the recordation of these claims to further adjudication which may result in a partial rejection of the recordation and a reduction in acreage claimed.

If, after reviewing the information in this letter you determine that you do not, in fact, qualify to locate an association placer mining claim, please relinquish the association placer mining claims and relocate as an individual placer mining claim under 43 CFR 3832.22(b).

In accordance with 43 CFR 3833.33, you may transfer, sell, or otherwise convey an association placer mining claim at any time to an equal or greater number of mining claimants. If you want to transfer an association placer claim to an individual or an association that is smaller in number than the association that located the claim, a) you must have discovered a valuable mineral deposit before the transfer (documentation will be requested); or b) upon notice from the BLM, you must reduce the acreage of the claim, if necessary, so that you meet the 20-acre per locator limit. Per 43 CFR 3830.5, a discovery means that you have found a valuable mineral deposit. Any association placer claim transferred that does not meet these requirements is not a valid mining claim.

If you have any questions please contact RéAnn Myers at 602-417-9413.




Rebecca Heick
Deputy State Director
Lands, Minerals and Energy Division

SENDER: COMPLETE THIS SECTION

- Complete Items 1, 2, and 3.
- Print your name and address on the reverse so that we can return the card to you.
- Attach this card to the back of the mailpiece, or on the front if space permits.

1. Article Addressed to:

JIMMY STEWART
9110 S TRAFALGAR DR
KIRKLAND, AZ 86332-4004
920/RM/AMC435078



9590 9403 0984 5271 0615 21

2. Article Number (Transfer from service label)

7015 3010 0000 3945 1612

PS Form 3811, July 2015 PSN 7530-02-000-9053

COMPLETE THIS SECTION ON DELIVERY

A. Signature

[Handwritten Signature]

- Agent
- Addressee

B. Received by (Printed Name)

C. Date of Delivery

4/8/16

D. Is delivery address different from item 1? Yes
If YES, enter delivery address below: No

2016 APR 11 P 3:08

PHOENIX, ARIZONA

3. Service Type


- Adult Signature
- Adult Signature Restricted Delivery
- Certified Mail®
- Certified Mail Restricted Delivery
- Collect on Delivery
- Collect on Delivery Restricted Delivery
- Registered Mail™
- Registered Mail Restricted Delivery
- Return Receipt for Merchandise
- Signature Confirmation™
- Signature Confirmation Restricted Delivery
- Priority Mail Express®

Domestic Return Receipt

USPS TRACKING#



9590 9403 0984 5271 0615 21




First-Class Mail
Postage & Fees Paid
USPS
Permit No. G-10

United States
Postal Service

* Sender: Please print your name, address, and ZIP+4® in this box*

UNITED STATES
DEPARTMENT OF THE INTERIOR
Bureau of Land Management
Arizona State Office
One N. Central Avenue, Suite 800
Phoenix, AZ 85004-4427





United States Department of the Interior

BUREAU OF LAND MANAGEMENT

Arizona State Office

One North Central Avenue, Suite 800

Phoenix, Arizona 85004-4427

www.blm.gov/az/



APR 04 2016

In Reply Refer To:
3800 (9200) RM
AMC435078

CERTIFIED MAIL - RETURN RECEIPT REQUESTED No. 7015 3010 0000 3945 1643

NOTICE

LARRY ANDERSON : This Notice Affects the Claims
1042 WILLOW CREEK RD STE A101 : Shown in the Block Below.
PRESCOTT, AZ 86301-1673 :

AMC435078
JUST A TRACE

Mining Claim Location Notice(s) – Amendment(s) Required

Pursuant to Title 43 Code of Federal Regulations (CFR) 3832.1, the Bureau of Land Management (BLM), Arizona State Office, received your notices of location for recording mining claims. In accordance with 43 CFR 3832.12, the claims listed above cannot be accepted as filed and must be amended as noted below.

1. Your placer claim is located within 4 square contiguous 40 acre parcels. A placer claim located by 5 to 6 persons must fit with the exterior boundaries of 3 square contiguous 40 acre parcels. Keep in mind that when amending a mining claim, no new ground can be taken in.
2. The claim is not in aliquot parts. You must describe placer claims by aliquot part and complete lots using the U.S. Public Land Survey System and its rectangular subdivisions (i.e., a 20 acre claim would be 1,320 ft x 660 ft). See enclosed aliquot part layout sample.

In accordance with 43 CFR 3832.12(c) (1) You must describe placer claims by aliquot part and complete lots using the U.S. Public Land Survey System and its rectangular subdivisions except when placer claims are (i) on unsurveyed Federal lands; (ii) Gulch or bench placer claims; or (iii) Bounded by other mining claims or nonmineral lands. If one of these situations exists you must describe the lands by protracted survey or by metes and bounds. In all cases, your description of the land must be as compact and regular in form as reasonably possible and should conform to the U.S. Public Land Survey System and its rectangular subdivisions as much as possible.

The amendment must provide one of the following:

1. Identify which situation exists that requires this placer mining claim to be located by metes and bounds and provide a metes and bounds description; or
2. Amend the mining claim using the U.S. Public Land Survey System and its rectangular subdivisions and describe the mining claim by aliquot parts and complete lots.

Keep in mind that when amending a mining claim, no new ground can be taken in. A placer mining claim must contain at least 10 acres. Therefore an amended claim would have to contain at least 10 acres and must be described by aliquot parts. If this cannot be achieved, the claim should be relinquished and a new claim located correctly, rather than amending an incorrectly located claim.

If you are able to correctly amend the claims listed above and decide to do so, there is a \$10 BLM processing fee for each amendment. The amendments must be received by BLM within 30 days of your receipt of this notice. If the amendments are not received within the 30 day timeframe the mining claims will be declared null and void.

If additional information is required, please contact RéAnn Myers at 602-417-9413. Please include your AMC serial number(s) on all correspondence.



Rebecca Heick
Deputy State Director
Lands, Minerals and Energy Division

SENDER: COMPLETE THIS SECTION

- Complete items 1, 2, and 3.
- Print your name and address on the reverse so that we can return the card to you.
- Attach this card to the back of the mailpiece, or on the front if space permits.

1. Article Addressed to:

JOEL CHAFITZ
14334 N 78TH DR
PEORIA, AZ 85381-8529
920/RM/AMC435078




9590 9403 0984 5271 0615 83

2. Article Number (Transfer from service label)

7015 3010 0000 3945 1636

COMPLETE THIS SECTION ON DELIVERY

A. Signature  Agent
 Addressee

B. Received by (Printed Name) C. Date of Delivery
Joel Chafitz 4/11/16

D. Is delivery address different from item 1? Yes
If YES, enter delivery address below: No
2016 APR 15 P 3:32
PHOENIX, ARIZONA

3. Service Type Priority Mail Express®
 Adult Signature Registered Mail™
 Adult Signature Restricted Delivery Registered Mail Restricted Delivery
 Certified Mail® Return Receipt for Merchandise
 Certified Mail Restricted Delivery Signature Confirmation™
 Collect on Delivery Signature Confirmation Restricted Delivery
 Collect on Delivery Restricted Delivery Signature Confirmation Restricted Delivery (00)

PS Form 3811, July 2015 PSN 7530-02-000-9053

Domestic Return Receipt

USPS TRACKING#



9590 9403 0984 5271 0615 83

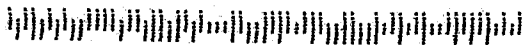


First-Class Mail
Postage & Fees Paid
USPS
Permit No. G-10

United States
Postal Service

• Sender: Please print your name, address, and ZIP+4® in this box •

UNITED STATES
DEPARTMENT OF THE INTERIOR
Bureau of Land Management
Arizona State Office
One N. Central Avenue, Suite 800
Phoenix, AZ 85004-4427





United States Department of the Interior



BUREAU OF LAND MANAGEMENT
Arizona State Office
One North Central Avenue, Suite 800
Phoenix, Arizona 85004-4427
www.blm.gov/az/

APR 04 2016

In Reply Refer To:
3800 (9200) RM
AMC435078

CERTIFIED MAIL – RETURN RECEIPT REQUESTED NO. 7015 3010 0000 3945 1636

NOTICE

JOEL CHAFITZ
14334 N 78TH DR
PEORIA, AZ 85381-8529

:
:
:

This Notice Affects the Claims
Shown in the Block Below.

AMC435078
JUST A TRACE

Locator Requirements for Association Placer Mining Claims Additional Information Required

The Bureau of Land Management (BLM) Arizona State Office received the location notice(s) for the association placer mining claim(s) listed above. You are included as a locator of the claim(s).

You must be qualified to locate an association placer mining claim and your mining claim must conform to the requirements of Federal law, 30 U.S.C. 35, 36, and regulations at 43 CFR 3832.22. These laws allow the location of placer mining claims greater than 20 acres so long as each of the locators has a bona fide interest in the claims, and has located the claims independently, for their own self-interest, and in good faith. The law is well established that a person cannot use the names of his friends, relatives, employees or club members as locators in order to locate for his own benefit a greater area of placer ground than is allowable by law. A company or corporation is considered to be one entity, entitled to locate claims of no more than 20 acres in size. Any claim located using dummy locators is not a valid mining claim.

By recording these location notices with the BLM you are representing to the United States government that you meet the qualifications for locating an association placer claim and that you are not using the names of other persons as dummy locators to locate more than 20 acres per claim for your own benefit. In accordance with 43 CFR 3830.9, if you file a document that you know contains false, erroneous, or fictitious information or statements, you may be subject to criminal penalties under 18 U.S.C. 1001 and 43 U.S.C. 1212. The maximum penalty is 5 years in prison and/or a fine of \$250,000.

In accordance with 43 CFR 1822.10, all documents required to be filed with the BLM must contain the applicant's (claimant's) legal name and current address. Additionally, 43 CFR 3833.11 (b)(2) requires that a certificate of location of a mining claim or site contain the names and current mailing addresses of the locators of the claim.

In accordance with 43 CFR 3830.3, an agent may locate mining claims on your behalf as long as they are duly constituted and appointed.

Before we can complete the recordation of your association placer mining claims, we will need the following information:

A signed and notarized statement from each claimant that says: "I (enter claimant's name) authorized and am aware that I am listed as a locator on the location notice for AMC (enter claim numbers). I have a bona fide interest in these claims and I located the claims independently, for my own self-interest and in good faith. I certify that these claims are in no way being located for the benefit of a company, corporation, or another individual in order to gain additional acreage they are not entitled to in accordance with the law."

The claimants of the above named mining claim(s) are hereby afforded 30 days from receipt of this Notice in which to furnish the requested information. Failure to do so will subject the recordation of these claims to further adjudication which may result in a partial rejection of the recordation and a reduction in acreage claimed.

If, after reviewing the information in this letter you determine that you do not, in fact, qualify to locate an association placer mining claim, please relinquish the association placer mining claims and relocate as an individual placer mining claim under 43 CFR 3832.22(b).

In accordance with 43 CFR 3833.33, you may transfer, sell, or otherwise convey an association placer mining claim at any time to an equal or greater number of mining claimants. If you want to transfer an association placer claim to an individual or an association that is smaller in number than the association that located the claim, a) you must have discovered a valuable mineral deposit before the transfer (documentation will be requested); or b) upon notice from the BLM, you must reduce the acreage of the claim, if necessary, so that you meet the 20-acre per locator limit. Per 43 CFR 3830.5, a discovery means that you have found a valuable mineral deposit. Any association placer claim transferred that does not meet these requirements is not a valid mining claim.

If you have any questions please contact RéAnn Myers at 602-417-9413.



Rebecca Heick
Deputy State Director
Lands, Minerals and Energy Division

SENDER: COMPLETE THIS SECTION

- Complete items 1, 2, and 3.
- Print your name and address on the reverse so that we can return the card to you.
- Attach this card to the back of the mailpiece, or on the front if space permits.

1. Article Addressed to:

JOEL CHAFITZ
 14334 N 78TH DR
 PEORIA, AZ 85381-8529
 920/RM/AMC435078



9590 9403 0984 5271 0615 83

2. Article Number (Transfer from service label)

7015 3010 0000 3945 1636

PS Form 3811, July 2015 PSN 7530-02-000-9053

COMPLETE THIS SECTION ON DELIVERY

A. Signature Agent
 Addressee

B. Received by (Printed Name) C. Date of Delivery
 Joel Chafitz 4-11-16

D. Is delivery address different from item 1? Yes
 If YES, enter delivery address below: No
 2016 APR 15 P 3:32

PHOENIX, ARIZONA


3. Service Type
- Adult Signature
 - Adult Signature Restricted Delivery
 - Certified Mail®
 - Certified Mail Restricted Delivery
 - Collect on Delivery
 - Collect on Delivery Restricted Delivery
 - Insured Mail
 - Mail Restricted Delivery (00)
 - Priority Mail Express®
 - Registered Mail™
 - Registered Mail Restricted Delivery
 - Return Receipt for Merchandise
 - Signature Confirmation™
 - Signature Confirmation Restricted Delivery

Domestic Return Receipt

USPS TRACKING#



9590 9403 0984 5271 0615 83



First-Class Mail
 Postage & Fees Paid
 USPS
 Permit No. G-10

United States Postal Service

* Sender: Please print your name, address, and ZIP+4® in this box*

UNITED STATES
 DEPARTMENT OF THE INTERIOR
 Bureau of Land Management
 Arizona State Office
 One N. Central Avenue, Suite 800
 Phoenix, AZ 85004-4427





United States Department of the Interior

BUREAU OF LAND MANAGEMENT
Arizona State Office
One North Central Avenue, Suite 800
Phoenix, Arizona 85004-4427
www.blm.gov/az/



APR 04 2016

In Reply Refer To:
3800 (9200) RM
AMC435078

CERTIFIED MAIL - RETURN RECEIPT REQUESTED No. 7015 3010 0000 3945 1643

NOTICE

LARRY ANDERSON	:	This Notice Affects the Claims
1042 WILLOW CREEK RD STE A101	:	Shown in the Block Below.
PRESCOTT, AZ 86301-1673	:	

AMC435078
JUST A TRACE

Mining Claim Location Notice(s) – Amendment(s) Required

Pursuant to Title 43 Code of Federal Regulations (CFR) 3832.1, the Bureau of Land Management (BLM), Arizona State Office, received your notices of location for recording mining claims. In accordance with 43 CFR 3832.12, the claims listed above cannot be accepted as filed and must be amended as noted below.

1. Your placer claim is located within 4 square contiguous 40 acre parcels. A placer claim located by 5 to 6 persons must fit with the exterior boundaries of 3 square contiguous 40 acre parcels. Keep in mind that when amending a mining claim, no new ground can be taken in.
2. The claim is not in aliquot parts. You must describe placer claims by aliquot part and complete lots using the U.S. Public Land Survey System and its rectangular subdivisions (i.e., a 20 acre claim would be 1,320 ft x 660 ft). See enclosed aliquot part layout sample.

In accordance with 43 CFR 3832.12(c) (1) You must describe placer claims by aliquot part and complete lots using the U.S. Public Land Survey System and its rectangular subdivisions except when placer claims are (i) on unsurveyed Federal lands; (ii) Gulch or bench placer claims; or (iii) Bounded by other mining claims or nonmineral lands. If one of these situations exists you must describe the lands by protracted survey or by metes and bounds. In all cases, your description of the land must be as compact and regular in form as reasonably possible and should conform to the U.S. Public Land Survey System and its rectangular subdivisions as much as possible.

The amendment must provide one of the following:

1. Identify which situation exists that requires this placer mining claim to be located by metes and bounds and provide a metes and bounds description; or
2. Amend the mining claim using the U.S. Public Land Survey System and its rectangular subdivisions and describe the mining claim by aliquot parts and complete lots.

Keep in mind that when amending a mining claim, no new ground can be taken in. A placer mining claim must contain at least 10 acres. Therefore an amended claim would have to contain at least 10 acres and must be described by aliquot parts. If this cannot be achieved, the claim should be relinquished and a new claim located correctly, rather than amending an incorrectly located claim.

If you are able to correctly amend the claims listed above and decide to do so, there is a \$10 BLM processing fee for each amendment. The amendments must be received by BLM within 30 days of your receipt of this notice. If the amendments are not received within the 30 day timeframe the mining claims will be declared null and void.

If additional information is required, please contact RéAnn Myers at 602-417-9413. Please include your AMC serial number(s) on all correspondence.



Rebecca Heick
Deputy State Director
Lands, Minerals and Energy Division

PLACE STICKER AT TOP OF ENVELOPE TO THE RIGHT

SENDER: COMPLETE THIS SECTION

- Complete items 1, 2, and 3.
- Print your name and address on the reverse so that we can return the card to you.
- Attach this card to the back of the mailpiece, or on the front if space permits.

1. Article Addressed to:
LARRY ANDERSON
1042 WILLOW CREEK RD STE A101
PRESCOTT, AZ 86301-1673
920/RM/AMC435078



9590 9403 0984 5271 0615 76

2. Article Number (Transfer from service label)

7015 3010 0000 3945 1643

PS Form 3811, July 2015 PSN 7530-02-000-9053

COMPLETE THIS SECTION ON DELIVERY

A. Signature

X

- Agent
- Addressee

B. Received by (Printed Name)

C. Date of Delivery

D. Is delivery address different from item 1? Yes
 If YES, enter delivery address below: No

3. Service Type

- Adult Signature
- Adult Signature Restricted Delivery
- Certified Mail®
- Certified Mail Restricted Delivery
- Collect on Delivery
- Collect on Delivery Restricted Delivery
- First-Class Mail®
- First-Class Mail Restricted Delivery (500)
- Priority Mail Express®
- Registered Mail™
- Registered Mail Restricted Delivery
- Return Receipt for Merchandise
- Signature Confirmation™
- Signature Confirmation Restricted Delivery

Domestic Return Receipt

CERTIFIED MAIL



7015 3010 0000 3945 1643

UNITED STATES
DEPARTMENT OF THE INTERIOR
Bureau of Land Management
Arizona State Office
One North Central Avenue, Suite 800
Phoenix, Arizona 85004-4427

OFFICIAL BUSINESS
PENALTY FOR PRIVATE USE \$300

LARRY ANDERSON
1042 WILLOW CREEK RD STE A101
PRESCOTT, AZ 86301-1673

neopost

04/06/2016

US POSTAGE

FIRST-CLASS MAIL

\$06.95⁵

US OFFICIAL MAIL
 \$300 Penalty
 For Private Use
 ZIP 85004
 041L11101433



REASON CHECKED

- Moved, Left No Address
- Unable to Forward
- Attempted - Not Known
- Unclaimed - Not Known
- No Such Street
- No Such Number
- Insufficient Address
- Refused

Init. *MS*

NIXIE

850 DE 1

0004/10/16

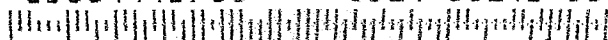
RETURN TO SENDER
ATTEMPTED - NOT KNOWN
UNABLE TO FORWARD

BC: 85004442700

*0514-00142-06-40

RECEIVED
 2016 APR 15 P 3:31
 PHOENIX, ARIZONA

053050080242715



CERTIFIED MAIL

UNITED STATES
DEPARTMENT OF THE INTERIOR
Bureau of Land Management
Arizona State Office
One North Central Avenue, Suite 800
Phoenix, Arizona 85004-4427



7015 3010 0000 3945 1643

neopost
04/06/2016
US POSTAGE

FIRST-CLASS MAIL

\$06.95⁵

US OFFICIAL MAIL
\$300 Penalty
For Private Use
ZIP 85004

041L11101433



OFFICIAL BUSINESS
PENALTY FOR PRIVATE USE \$300

LARRY ANDERSON
1042 WILLOW CREEK RD STE A101
PRESCOTT, AZ 86301-1673

REASON CHECKED

Moved, Left No Address

Unable to Forward

Attempted - Not Known

Unclaimed Refused

No Such Street No Such Number

Insufficient Address

Init. *MS*

RECEIVED
BLM AZ STATE OFFICE
2016 APR 15 P 3:31
PHOENIX, ARIZONA

NIXIE 850 DE 1 0004/10/16

RETURN TO SENDER
ATTEMPTED - NOT KNOWN
UNABLE TO FORWARD

BC: 85004442700 *0514-00142-06-40

00050010042015

PLACE STICKER AT TOP OF ENVELOPE TO THE RIGHT
OF THE RETURN ADDRESS, FOLD AT DOTTED LINE

SENDER: COMPLETE THIS SECTION

- Complete items 1, 2, and 3.
- Print your name and address on the reverse so that we can return the card to you.
- Attach this card to the back of the mailpiece, or on the front if space permits.

1. Article Addressed to:
LARRY ANDERSON
 1042 WILLOW CREEK RD STE A101
 PRESCOTT, AZ 86301-1673
 920/RM/AMC435078



9590 9403 0984 5271 0615 76

2. Article Number (Transfer from service label)

7015 3010 0000 3945 1643

COMPLETE THIS SECTION ON DELIVERY

A. Signature Agent
 Addressee
X

B. Received by (Printed Name) C. Date of Delivery

D. Is delivery address different from item 1? Yes
 If YES, enter delivery address below: No

3. Service Type
- | | |
|--|---|
| <input type="checkbox"/> Adult Signature | <input type="checkbox"/> Priority Mail Express® |
| <input type="checkbox"/> Adult Signature Restricted Delivery | <input type="checkbox"/> Registered Mail™ |
| <input checked="" type="checkbox"/> Certified Mail® | <input type="checkbox"/> Registered Mail Restricted Delivery |
| <input type="checkbox"/> Certified Mail Restricted Delivery | <input type="checkbox"/> Return Receipt for Merchandise |
| <input type="checkbox"/> Collect on Delivery | <input checked="" type="checkbox"/> Signature Confirmation™ |
| <input type="checkbox"/> Collect on Delivery Restricted Delivery | <input type="checkbox"/> Signature Confirmation Restricted Delivery |
| <input type="checkbox"/> Insured Mail | |
| <input type="checkbox"/> Insured Mail Restricted Delivery (500) | |



United States Department of the Interior

BUREAU OF LAND MANAGEMENT
Arizona State Office
One North Central Avenue, Suite 800
Phoenix, Arizona 85004-4427
www.blm.gov/az/



APR 04 2016

In Reply Refer To:
3800 (9200) RM
AMC435078

CERTIFIED MAIL – RETURN RECEIPT REQUESTED NO. 7015 3010 0000 3945 1643

NOTICE

LARRY ANDERSON	:	This Notice Affects the Claims
1042 WILLOW CREEK RD STE A101	:	Shown in the Block Below.
PRESCOTT, AZ 86301-1673	:	

AMC435078
JUST A TRACE

Locator Requirements for Association Placer Mining Claims Additional Information Required

The Bureau of Land Management (BLM) Arizona State Office received the location notice(s) for the association placer mining claim(s) listed above. You are included as a locator of the claim(s).

You must be qualified to locate an association placer mining claim and your mining claim must conform to the requirements of Federal law, 30 U.S.C. 35, 36, and regulations at 43 CFR 3832.22. These laws allow the location of placer mining claims greater than 20 acres so long as each of the locators has a bona fide interest in the claims, and has located the claims independently, for their own self-interest, and in good faith. The law is well established that a person cannot use the names of his friends, relatives, employees or club members as locators in order to locate for his own benefit a greater area of placer ground than is allowable by law. A company or corporation is considered to be one entity, entitled to locate claims of no more than 20 acres in size. Any claim located using dummy locators is not a valid mining claim.

By recording these location notices with the BLM you are representing to the United States government that you meet the qualifications for locating an association placer claim and that you are not using the names of other persons as dummy locators to locate more than 20 acres per claim for your own benefit. In accordance with 43 CFR 3830.9, if you file a document that you know contains false, erroneous, or fictitious information or statements, you may be subject to criminal penalties under 18 U.S.C. 1001 and 43 U.S.C. 1212. The maximum penalty is 5 years in prison and/or a fine of \$250,000.

In accordance with 43 CFR 1822.10, all documents required to be filed with the BLM must contain the applicant's (claimant's) legal name and current address. Additionally, 43 CFR 3833.11 (b)(2) requires that a certificate of location of a mining claim or site contain the names and current mailing addresses of the locators of the claim.

In accordance with 43 CFR 3830.3, an agent may locate mining claims on your behalf as long as they are duly constituted and appointed.

Before we can complete the recordation of your association placer mining claims, we will need the following information:

A signed and notarized statement from each claimant that says: "I (enter claimant's name) authorized and am aware that I am listed as a locator on the location notice for AMC (enter claim numbers). I have a bona fide interest in these claims and I located the claims independently, for my own self-interest and in good faith. I certify that these claims are in no way being located for the benefit of a company, corporation, or another individual in order to gain additional acreage they are not entitled to in accordance with the law."

The claimants of the above named mining claim(s) are hereby afforded 30 days from receipt of this Notice in which to furnish the requested information. Failure to do so will subject the recordation of these claims to further adjudication which may result in a partial rejection of the recordation and a reduction in acreage claimed.

If, after reviewing the information in this letter you determine that you do not, in fact, qualify to locate an association placer mining claim, please relinquish the association placer mining claims and relocate as an individual placer mining claim under 43 CFR 3832.22(b).

In accordance with 43 CFR 3833.33, you may transfer, sell, or otherwise convey an association placer mining claim at any time to an equal or greater number of mining claimants. If you want to transfer an association placer claim to an individual or an association that is smaller in number than the association that located the claim, a) you must have discovered a valuable mineral deposit before the transfer (documentation will be requested); or b) upon notice from the BLM, you must reduce the acreage of the claim, if necessary, so that you meet the 20-acre per locator limit. Per 43 CFR 3830.5, a discovery means that you have found a valuable mineral deposit. Any association placer claim transferred that does not meet these requirements is not a valid mining claim.

If you have any questions please contact RéAnn Myers at 602-417-9413.



Rebecca Heick
Deputy State Director
Lands, Minerals and Energy Division

PLACE STICKER AT TOP OF ENVELOPE TO THE RIGHT

SENDER: COMPLETE THIS SECTION

- Complete items 1, 2, and 3.
- Print your name and address on the reverse so that we can return the card to you.
- Attach this card to the back of the mailpiece, or on the front if space permits.

1. Article Addressed to:
LARRY ANDERSON
1042 WILLOW CREEK RD STE A101
PRESCOTT, AZ 86301-1673
920/RM/AMC435078



9590 9403 0984 5271 0615 76

2. Article Number (Transfer from service label)
7015 3010 0000 3945 1643

PS Form 3811, July 2015 PSN 7530-02-000-9053

COMPLETE THIS SECTION ON DELIVERY

A. Signature Agent
X Addressee

B. Received by (Printed Name) C. Date of Delivery

D. Is delivery address different from item 1? Yes
 If YES, enter delivery address below: No

3. Service Type
- | | |
|--|---|
| <input type="checkbox"/> Adult Signature | <input type="checkbox"/> Priority Mail Express® |
| <input type="checkbox"/> Adult Signature Restricted Delivery | <input type="checkbox"/> Registered Mail™ |
| <input checked="" type="checkbox"/> Certified Mail® | <input type="checkbox"/> Registered Mail Restricted Delivery |
| <input type="checkbox"/> Certified Mail Restricted Delivery | <input type="checkbox"/> Return Receipt for Merchandise |
| <input type="checkbox"/> Collect on Delivery | <input checked="" type="checkbox"/> Signature Confirmation™ |
| <input type="checkbox"/> Collect on Delivery Restricted Delivery | <input type="checkbox"/> Signature Confirmation Restricted Delivery |
| <input type="checkbox"/> Mail | |
| <input type="checkbox"/> Mail Restricted Delivery (500) | |

Domestic Return Receipt

CERTIFIED MAIL



7015 3010 0000 3945 1643

LARRY ANDERSON
 1042 WILLOW CREEK RD STE A101
 PRESCOTT, AZ 86301-1673

UNITED STATES
 DEPARTMENT OF THE INTERIOR
 Bureau of Land Management
 Arizona State Office
 One North Central Avenue, Suite 800
 Phoenix, Arizona 85004-4427

OFFICIAL BUSINESS
PENALTY FOR PRIVATE USE \$300

neopost
 04/06/2016
US POSTAGE

FIRST-CLASS MAIL
\$06.95⁵
 US OFFICIAL MAIL
 \$300 Penalty
 For Private Use
 ZIP 85004
 041L11101433

REASON CHECKED

- Moved, LeR No Address
- Unable to Forward
- Attempted to Forward
- Unclaimed - Not Known
- No Such Street Refused
- Insufficient Address No Such Number

Init. **MS**

NIXIE 850 DE 1 0004/10/16

RETURN TO SENDER
ATTEMPTED - NOT KNOWN
UNABLE TO FORWARD

BC: 85004442700 *0514-00142-06-40

2016 APR 15 P 3: 31
 PHOENIX, ARIZONA

063053080240015

NOTICE!!

These documents have been scanned!

Do not place un-scanned documents beneath this notice!

Do not remove this notice from this file!

GPO Jacket No. 560-102
Print Order 61540
Rise Business Services, LLC
Job=AZ15 5/6/2019



Box Number= AZ15022



Claim Begin-End: AMC435078-AMC435078

3 Transfers



AZ15022-17

AMC434518-AMC435476

**NO
DOCUMENTS
FOUND**

NO DOCUMENTS FOUND
NO DOCUMENTS FOUND

NOTICE!!

These documents have been scanned!

Do not place un-scanned documents beneath this notice!

Do not remove this notice from this file!

GPO Jacket No. 560-102
Print Order 61540
Rise Business Services, LLC
Job=AZ15 5/6/2019



Box Number= AZ15022



Claim Begin-End: AMC435078-AMC435078

4 Annual Filings



AZ15022-17

AMC434518-AMC435476

UNITED STATES
DEPARTMENT OF THE INTERIOR
BUREAU OF LAND MANAGEMENT

FORM APPROVED 421633
OMB NO.: 1004-0114 435078
Expires: January 31, 2020

AFFIDAVIT OF ANNUAL ASSESSMENT WORK

411274

WHEN RECORDED, MAIL DOCUMENT TO:

NAME: Tracey Lohmann

ADDRESS: 7170 W. Clare Island

CITY, STATE, ZIP: Kirkland, AZ 86332

402392 416357

445331

382073

378169

429557

FOR COUNTY RECORDER'S USE

No. of Claims 1

x \$10/claim

Total due BLM \$ 10.00

TO ALL WHOM IT MAY CONCERN:

1. The undersigned certifies that at least \$100 per claim was expended for development, labor and improvements, or equivalent value added, as the annual assessment work for the assessment year ending September 1, 2018 for the following contiguous unpatented mining claim(s), located in the County of Yavapai, in the State of Arizona.

BLM Serial No.	Name of Claim	Tp	Rg	Sec	Mer	County Recordation Book and Page No.	Co. Recording Date
421633	Alders Hideout	12.5N	2W	19	SR	B 4938 - P 654	02/20/13

2018 SEP 20 P 2:48
 PHOENIX, ARIZONA
 RECEIVED
 BLM AZ STATE OFFICE

4267577

(Continued on page 2)

ENTERED
SEP 26 2018
BY: LAM

2. Type of labor and improvements (specify what was done and give the total value for that labor and improvement to show at least \$100 for each claim). If a geological, geochemical, or geophysical survey was performed, as per 30 U.S.C. 28-1, reference the title of the report of survey, give cost and date of the survey and report, and indicate it was filed with the County Recorder:

Description of Work Performed	Value of Work Performed	Date Work Was Performed
Trail and road work, test holes, area clean up and trash removal	\$500.00	April - June 2018

RECEIVED
 BLM AZ STATE OFFICE
 2018 SEP 20 P 2:48
 PHOENIX, ARIZONA

3. Name and mailing address of each person who performed the labor and improvement:

Name (please print)
 Thomas R. Villone

Current Mailing Address (please print)
 1105 S 12th St, Cottonwood, AZ 86326 (New)

4. Name and mailing address of each person who holds and claims the subject mining claim(s) for the valuable minerals contained therein. Be sure to indicate if there is a change of address:

Name (please print)
 Shawn Moffett

Current Mailing Address (please print)
 310 North Terrace, Janesville, WI 53548

5. The undersigned testifies that on the date of 02/20, 2013, all monuments required by law were erected upon the subject claim(s), and all notices required by law were posted on the subject claim(s) or copies thereof were in place, and at said date, each corner monument bore or contained

markings sufficient to appropriately designate the corner of the claim to which it pertains and the name of the claim(s).

I hereby certify under penalty of perjury under the laws of the State of Arizona that the foregoing statements are true and correct:

Shouar R. Villone Date: 8-7-18
(Signature of person responsible for above statement)

Title 18 U.S.C. 1001 and 43 U.S.C. 1212 make it a crime for any person knowingly and willfully to make to any department or agency of the United States any false, fictitious or fraudulent statements or representations as to any matter within its jurisdiction.


Notary Block

SUBSCRIBED AND SWORN TO before me, this 7th day of AUGUST 2018

By: Beverly Jean Stewart
(Signature of Affiant)

Title: Notary

My Commission Expires: Aug 10, 2021



INSTRUCTIONS

1. This is an optional form that may be used to satisfy the requirements for the Bureau of Land Management (BLM) under the provisions of 43 U.S.C. §1744 and 30 U.S.C. §28-28d and the regulations thereunder (43 CFR part 3835). Since local and State laws may vary, you should contact your local and State agencies where the claims are located to ensure all applicable laws and requirements are satisfied.
2. The claimant(s) must fill in the date in paragraph 1 for the applicable assessment year and the county and state where the claims are located.
3. All claim names, BLM serial numbers, legal descriptions, and original county recording information must be listed for the claims pertaining to this assessment notice.
4. The claimant(s) must complete paragraph 2 listing all labor or improvements which was performed on or did benefit the subject mining claims. The value and date of the labor or improvements must also be listed. The total amount of labor or improvements can be listed, but the total expenditure must equal at least \$100 for each claim.
5. The names and current mailing addresses of the person(s) performing the labor shall be listed in paragraph 3.
6. The name and current mailing address of each owner (claimant) of the claims shall be listed in paragraph 4. The mailing address shall be the owner's address and not the address of an agent or anyone representing the claimant. Be sure to note if there has been a change of address.
7. Paragraph 5 shall be completed to show the date it was verified that all monuments required by law were properly erected, all notices were posted, and that corners were appropriately designated for all claims listed.
8. An exact legible reproduction or duplicate (other than microfilm or other electronic media) of this affidavit or another type of affidavit of assessment work that you file or will file in the county where each claim is located, must be filed with the BLM on or before December 30 of the calendar year in which the assessment year ends. For mill or tunnel sites, a separate notice of intent to hold must be filed with the BLM on or before December 30. Requirements for filing a notice of intent to hold can be found at 43 CFR 3835.33.
9. A processing fee of \$10 for each claim listed must be remitted to the BLM along with this or any other affidavit of assessment work.

PHONIX ARIZONA
2018 SEP 20 PM 2:48
RECEIVED
BLM

UNITED STATES
DEPARTMENT OF THE INTERIOR
BUREAU OF LAND MANAGEMENT

FORM APPROVED
OMB NO.: 1004-0114
Expires: January 31, 2020

AFFIDAVIT OF ANNUAL ASSESSMENT WORK

WHEN RECORDED, MAIL DOCUMENT TO:

NAME: Tracey Lohmann

ADDRESS: 7170 W. Clare Island

CITY, STATE, ZIP: Kirkland, AZ 86332

FOR COUNTY RECORDER'S USE

No. of Claims 4

x \$10/claim

Total due BLM \$ 40.00

TO ALL WHOM IT MAY CONCERN:

1. The undersigned certifies that at least \$100 per claim was expended for development, labor and improvements, or equivalent value added, as the annual assessment work for the assessment year ending September 1, 2018 for the following contiguous unpatented mining claim(s), located in the County of Yavapai, in the State of Arizona.

BLM Serial No.	Name of Claim	Tp Rg Sec Mer				County Recordation Book and Page No.	Co. Recording Date
		Example: 13N 5E 14 MDM					
435078	Just A Trace	13N	4W	25	SR	2015-0053520	11/09/15
411274	Little Bucket	13N	4W	24	SR	B4835-P861	09/26/11
416357	Los Padres	13N	4W	25	SR	B4888-P65	06/20/12
445331	Little Trace	13N	4W	26	SR	B4856-P400	08/05/17

RECEIVED
 BLM AZ STATE OFFICE
 2018 SEP 20 P 2:47
 PHOENIX, ARIZONA

When Recorded, MAIL **to**:

Tracey Lohmann
7170 W. Clare Island
Kirkland, AZ 86332



Affidavit of Assesement Work
~~Maintence Fee Waiver~~

Alders Hildes

RECEIVED
BLM AZ STATE OFFICE
2018 SEP 20 P 2:48
PHOENIX, ARIZONA

2. Type of labor and improvements (specify what was done and give the total value for that labor and improvement to show at least \$100 for each claim). If a geological, geochemical, or geophysical survey was performed, as per 30 U.S.C. 28-1, reference the title of the report of survey, give cost and date of the survey and report, and indicate it was filed with the County Recorder:

Description of Work Performed	Value of Work Performed	Date Work Was Performed
Trail and road work, test holes, area clean-up and trash removal	\$1000.00	Feb-June 2018

PHOENIX, ARIZONA
 2018 SEP 20 P 2:44
 RECEIVED
 BLM AZ STATE OFFICE

3. Name and mailing address of each person who performed the labor and improvements

<p>Name (please print) <u>Tracey Lohmann</u> <u>Jimmy Stewart</u> <u>Leland Anderson</u> <u>Joel Chafitz</u></p>	<p>Current Mailing Address (please print) <u>7170 W. Clare Island, Kirkland, AZ 86332</u> <u>9110 S. Trafalgar DR, Kirkland, AZ 86332</u> 833 <u>Middlebrook, Prescott, AZ 86303</u> <i>correction from 833 to 822</i> <u>14334 N. 78th DR Peoria, AZ 85381</u></p>
--	--

4. Name and mailing address of each person who holds and claims the subject mining claim(s) for the valuable minerals contained therein. Be sure to indicate if there is a change of address:

<p>Name (please print) <u>Leland Anderson</u> <u>Leland Anderson Jr</u> <u>Tracey Lohmann</u> <u>Jimmy Stewart</u> <u>Joel Chafitz</u> <u>Larry Anderson</u> <u>Ron Barr</u></p>	<p>Current Mailing Address (please print) 833 <u>Middlebrook, Prescott, AZ 86303</u> <i>correction from 833 to 822</i> <u>N. Victor RD, Prescott Valley, AZ 86314</u> <u>7170 W. Clare Island, Kirkland, AZ 86332</u> <u>9110 S. Trafalgar DR, Kirkland, AZ 86332</u> <u>14334 N. 78th DR, Peoria, AZ 85381</u> <u>7960 S. Mayo DR, Kirkland, AZ 86332</u> <u>PO Box 235, Kirkland, AZ 86332</u></p>
---	--

5. The undersigned testifies that on the date of 11/09, 2011, all monuments required by law were erected upon the subject claim(s), and all notices required by law were posted on the subject claim(s) or copies thereof were in place, and at said date, each corner monument bore or contained

markings sufficient to appropriately designate the corner of the claim to which it pertains and the name of the claim(s).

I hereby certify under penalty of perjury under the laws of the State of Arizona that the foregoing statements are true and correct:

[Signature] Date: 9-1-18
(Signature of person responsible for above statement)

Title 18 U.S.C. 1001 and 43 U.S.C. 1212 make it a crime for any person knowingly and willfully to make to any department or agency of the United States any false, fictitious or fraudulent statements or representations as to any matter within its jurisdiction.


Notary Block

SUBSCRIBED AND SWORN TO before me, this 1st day of September 20 18

By: Edith Marilyn Anderson
(Signature of Affiant)

Title: Notary

My Commission Expires: 7-7-2022



INSTRUCTIONS

BLM A
RECEIVED
2018 SEP 10 P2:48
PHOENIX, ARIZONA

1. This is an optional form that may be used to satisfy the requirements for the Bureau of Land Management (BLM) under the provisions of 43 U.S.C. §1744 and 30 U.S.C. §28-28d and the regulations thereunder (43 CFR part 3835). Since local and State laws may vary, you should contact your local and State agencies where the claims are located to ensure all applicable laws and requirements are satisfied.
2. The claimant(s) must fill in the date in paragraph 1 for the applicable assessment year and the county and state where the claims are located.
3. All claim names, BLM serial numbers, legal descriptions, and original county recording information must be listed for the claims pertaining to this assessment notice.
4. The claimant(s) must complete paragraph 2 listing all labor or improvements which was performed on or did benefit the subject mining claims. The value and date of the labor or improvements must also be listed. The total amount of labor or improvements can be listed, but the total expenditure must equal at least \$100 for each claim.
5. The names and current mailing addresses of the person(s) performing the labor shall be listed in paragraph 3.
6. The name and current mailing address of each owner (claimant) of the claims shall be listed in paragraph 4. The mailing address shall be the owner's address and not the address of an agent or anyone representing the claimant. Be sure to note if there has been a change of address.
7. Paragraph 5 shall be completed to show the date it was verified that all monuments required by law were properly erected, all notices were posted, and that corners were appropriately designated for all claims listed.
8. An exact legible reproduction or duplicate (other than microfilm or other electronic media) of this affidavit or another type of affidavit of assessment work that you file or will file in the county where each claim is located, must be filed with the BLM on or before December 30 of the calendar year in which the assessment year ends. For mill or tunnel sites, a separate notice of intent to hold must be filed with the BLM on or before December 30. Requirements for filing a notice of intent to hold can be found at 43 CFR 3835.33.
9. A processing fee of \$10 for each claim listed must be remitted to the BLM along with this or any other affidavit of assessment work.

UNITED STATES
DEPARTMENT OF THE INTERIOR
BUREAU OF LAND MANAGEMENT

FORM APPROVED
OMB NO.: 1004-0114
Expires: January 31, 2020

AFFIDAVIT OF ANNUAL ASSESSMENT WORK

WHEN RECORDED, MAIL DOCUMENT TO:

NAME: Tracey Lohmann

ADDRESS: 7170 W. Clare Island

CITY, STATE, ZIP: Kirkland, AZ 86332

FOR COUNTY RECORDER'S USE

No. of Claims 4

x \$10/claim

Total due BLM \$ 40.00

TO ALL WHOM IT MAY CONCERN:

1. The undersigned certifies that at least \$100 per claim was expended for development, labor and improvements, or equivalent value added, as the annual assessment work for the assessment year ending September 1, 2018 for the following contiguous unpatented mining claim(s), located in the County of Yavapai, in the State of Arizona.

BLM Serial No.	Name of Claim	Tp	Rg	Sec	Mer	County Recordation Book and Page No.	Co. Recording Date
382073	Friends Haven	13N	4W	25	SR	B4498-P957	04/18/07
378169	Has Been #1	13N	3W	29	SR	B4474-P733	01/23/07
429557	New Lorrian	8N	2W	17	SR	2014-0046577	10/13/14
402392	Little Bit	12.5N	3W	30	SR	B4769-P42	10/06/10

RECEIVED
 BLM AZ STATE OFFICE
 2018 SEP 20 P 2:47
 PHOENIX, ARIZONA

2. Type of labor and improvements (specify what was done and give the total value for that labor and improvement to show at least \$100 for each claim). If a geological, geochemical, or geophysical survey was performed, as per 30 U.S.C. 28-1, reference the title of the report of survey, give cost and date of the survey and report, and indicate it was filed with the County Recorder:

Description of Work Performed	Value of Work Performed	Date Work Was Performed
Trail and road work, test holes, area clean-up and trash removal	\$1000.00	Feb. June 2018

RECEIVED
 CLIMATE STATE OFFICE
 2018 SEP 20 P 2:47
 PHOENIX, ARIZONA

3. Name and mailing address of each person who performed the labor and improvement

Name (please print)

Tracey Lohmann

Jimmy Stewart

Leland Anderson

Joel Chafitz

Current Mailing Address (please print)

7170 W. Clare Island, Kirkland, AZ 86332

9110 S. Trafalgar DR, Kirkland, AZ 86332

~~833~~ Middlebrook, Prescott, AZ 86303

14334 N. 78th DR Peoria, AZ 85381

Correction from 833 to 822

4. Name and mailing address of each person who holds and claims the subject mining claim(s) for the valuable minerals contained therein. Be sure to indicate if there is a change of address:

Name (please print)

Willis Rhea Jr

Dennis Fasula

Tracey Lohmann

Jimmy Stewart

Joel Chafitz

Zak Necker

Fred Helmecke

Thomas R. Villone

Current Mailing Address (please print)

8255 W. Carnaby LN, Kirkland, AZ 86332

8805 S. Donegal DR, Kirkland, AZ 86332

7170 W. Clare Island, Kirkland, AZ 86332

9110 S. Trafalgar DR, Kirkland, AZ 86332

14334 N. 78th DR, Peoria, AZ 85381

18013 W. Port Au Prince, Surprise, AZ 85388

8220 W. Framingham, Kirkland, AZ 86332

1105 S. 12th St, Cottonwood, AZ 86326 (new)

5. The undersigned testifies that on the date of 04/08, 2007, all monuments required by law were erected upon the subject claim(s), and all notices required by law were posted on the subject claim(s) or copies thereof were in place, and at said date, each corner monument bore or contained

markings sufficient to appropriately designate the corner of the claim to which it pertains and the name of the claim(s).

I hereby certify under penalty of perjury under the laws of the State of Arizona that the foregoing statements are true and correct:

[Signature] Date: 9-1-18
(Signature of person responsible for above statement)


Title 18 U.S.C. 1001 and 43 U.S.C. 1212 make it a crime for any person knowingly and willfully to make to any department or agency of the United States any false, fictitious or fraudulent statements or representations as to any matter within its jurisdiction.

Notary Block

SUBSCRIBED AND SWORN TO before me, this 1st day of September, 2018

By: Edith Marilyn Anderson
(Signature of Affiant)

Title: Notary



My Commission Expires: 7-7-2022

INSTRUCTIONS

1. This is an optional form that may be used to satisfy the requirements for the Bureau of Land Management (BLM) under the provisions of 43 U.S.C. §1744 and 30 U.S.C. §28-28d and the regulations thereunder (43 CFR part 3835). Since local and State laws may vary, you should contact your local and State agencies where the claims are located to ensure all applicable laws and requirements are satisfied.
2. The claimant(s) must fill in the date in paragraph 1 for the applicable assessment year and the county and state where the claims are located.
3. All claim names, BLM serial numbers, legal descriptions, and original county recording information must be listed for the claims pertaining to this assessment notice.
4. The claimant(s) must complete paragraph 2 listing all labor or improvements which was performed on or did benefit the subject mining claims. The value and date of the labor or improvements must also be listed. The total amount of labor or improvements can be listed, but the total expenditure must equal at least \$100 for each claim.
5. The names and current mailing addresses of the person(s) performing the labor shall be listed in paragraph 3.
6. The name and current mailing address of each owner (claimant) of the claims shall be listed in paragraph 4. The mailing address shall be the owner's address and not the address of an agent or anyone representing the claimant. Be sure to note if there has been a change of address.
7. Paragraph 5 shall be completed to show the date it was verified that all monuments required by law were properly erected, all notices were posted, and that corners were appropriately designated for all claims listed.
8. An exact legible reproduction or duplicate (other than microfilm or other electronic media) of this affidavit or another type of affidavit of assessment work that you file or will file in the county where each claim is located, must be filed with the BLM on or before December 30 of the calendar year in which the assessment year ends. For mill or tunnel sites, a separate notice of intent to hold must be filed with the BLM on or before December 30. Requirements for filing a notice of intent to hold can be found at 43 CFR 3835.33.
9. A processing fee of \$10 for each claim listed must be remitted to the BLM along with this or any other affidavit of assessment work.

BLM
2018 SEP 20 P 2:47
PHOENIX ARIZONA

When Recorded, MAIL TO:

Tracey Lohmann
7170 W. Clare Island
Kirkland, AZ 86332



Affidavit of Assesement Work
~~Maintence Fee Waiver~~

Friends etc

RECEIVED
BLM AZ STATE OFFICE
2018 SEP 20 P 2:47
PHOENIX, ARIZONA

When Recorded, MAIL TO:

Tracey Lohmann
7170 W. Clare Island
Kirkland, AZ 86332



Affidavit of Assesement Work
~~Maintence Fee Waiver~~

Just A TRACE etc

RECEIVED
BLM AZ STATE OFFICE
2018 SEP 20 P 2:47
PHOENIX, ARIZONA

Tracey Lohmann
7170 W. Clare Island
Kirkland, AZ 86332

PLACE STICKER AT TOP OF ENVELOPE TO THE RIGHT
OF THE RETURN ADDRESS. FOLD AT DOTTED LINE
CERTIFIED MAIL



7018 0680 0001 2200 7237



1000

85004

U.S. POSTAGE PAID
FCM LG ENV
PRESCOTT, AZ
86301
SEP 18, 18
AMOUNT

\$7.62

R2305K136976-36

100 18 SEP 2018

RECEIVED
PHOENIX, ARIZONA

2018 SEP 20 P 2:44

PHOENIX, ARIZONA

UNITED STATES DEPARTMENT OF THE INTERIOR
BUREAU OF LAND MANAGEMENT
ARIZONA STATE OFFICE
1 NORTH CENTRAL AVE, SUITE 800
PHOENIX, ARIZONA 85004

United States Department of the Interior
Bureau of Land Management
 DIV OF LANDS, MINRLS & ENERGY
 ONE N CENTRAL AVE
 PHOENIX, AZ 85004 -4427
 Phone: 602-417-9200

Receipt

No: 4267577

Transaction #: 4383297	
Date of Transaction: 09/21/2018	
CUSTOMER:	
TRACEY LOHMANN 7170 W CLARE ISLAND DR KIRKLAND, AZ 86332-5002 US	

LINE #	QTY	DESCRIPTION	REMARKS	UNIT PRICE	TOTAL
1	1.00	LOCATABLE MINERALS / MINING CLAIMS- NOT NEW-UNADJUD, ONE AUTH NO. ONLY / MINING CLAIM MONEY RECEIVED CASES: AMC421633/\$90.00	POL 2018/9	- n/a -	90.00
TOTAL:					\$90.00

PAYMENT INFORMATION				
1	AMOUNT:	10.00	POSTMARKED:	N/A
	TYPE:	CHECK	RECEIVED:	09/20/2018
	CHECK NO:	1527		
	NAME:	LOHMANN, TRACEY 7170 W CLARE ISLAND DR KIRKLAND AZ 86332-5002 US		
2	AMOUNT:	40.00	POSTMARKED:	N/A
	TYPE:	CHECK	RECEIVED:	09/20/2018
	CHECK NO:	1528		
	NAME:	LOHMANN, TRACEY 7170 W CLARE ISLAND DR KIRKLAND AZ 86332-5002 US		
3	AMOUNT:	40.00	POSTMARKED:	N/A
	TYPE:	CHECK	RECEIVED:	09/20/2018
	CHECK NO:	1529		
	NAME:	LOHMANN, TRACEY 7170 W CLARE ISLAND DR KIRKLAND AZ 86332-5002 US		

UNITED STATES
DEPARTMENT OF THE INTERIOR
BUREAU OF LAND MANAGEMENT
MAINTENANCE FEE WAIVER CERTIFICATION

36
[Handwritten Signature]

435078
411274
416357
FORM APPROVED
OMB NO. 1004-0114
Expires: January 31, 2020
445331

SEE INSTRUCTIONS ON PAGE 2

- This small miner waiver is filed for the assessment year beginning on September 1, 2018 and ending on September 1, 2019.
- The undersigned and all related parties owned ten or fewer mining claims, mill, or tunnel sites located and maintained on Federal lands in the United States of America on September 1, 2018.
- The undersigned have performed the assessment work required by law for each mining claim listed prior to filing this waiver and understand that by filing this form, the undersigned must file an affidavit of assessment work with the Bureau of Land Management (BLM) by the December 30th following the filing of this waiver.
- The undersigned understand that if the assessment work obligation has not yet come due under 30 U.S.C. 28 (for those claims in their first assessment year only), a notice of intent to hold reciting this condition must be recorded by the December 30th following the filing of this waiver.
- The undersigned understand that mill and tunnel sites may also be listed on this waiver and be waived from payment of the maintenance fee, and that a notice of intent to hold for these sites is required to be filed with the BLM by the December 30th following the filing of this waiver.
- The undersigned understand and acknowledge that pursuant to 43 U.S.C. 1212 and 18 U.S.C. 1001, the filing or recording of a false, fictitious, or fraudulent document with the BLM may result in a fine of up to \$250,000, a prison term not to exceed five years, or both.
- The mining claims, mill or tunnel sites for which this waiver from payment of the maintenance fees is requested are:

CLAIM OR SITE NAME	BLM RECORDATION SERIAL NUMBER
1. Just A Trace	435078 (913)
2. Little Bucket	411274
3. Los Padres	416357
4. Little Trace	445331
5.	
6.	
7.	
8.	
9.	
10.	

RECEIVED
 BLM AZ STATE OFFICE
 2018 AUG 23 P 2:43
 PHOENIX, ARIZONA

The owner(s) (claimants) of the above mining claims and sites are:

Leland Anderson
 (Owner's Name - Please Print)
 833 Middlebrook
 (Owner's Mailing Address)

[Signature: Leland Anderson]
 (Owner's Signature)
 Prescott AZ 86303
 (City) (State) (Zip Code)

Leland Anderson JR
 (Owner's Name - Please Print)
 3150 N. Victor Rd
 (Owner's Mailing Address)

[Signature]
 (Owner's Signature)
 Prescott Valley AZ 86314
 (City) (State) (Zip Code)

Tracey Lohmann
 (Owner's Name - Please Print)
 7170 W. Clare Island
 (Owner's Mailing Address)

[Signature: Tracey Lohmann]
 (Owner's Signature)
 Kirkland AZ 86332
 (City) (State) (Zip Code)

Jimmy Stewart
 (Owner's Name - Please Print)
 9110 S. Trafalgar Dr
 (Owner's Mailing Address)

[Signature: Jimmy Stewart]
 (Owner's Signature)
 Kirkland AZ 86332
 (City) (State) (Zip Code)

INTERESTED
 SEP 05 2018
 BY: *[Signature]*

(Continued on page 2)

Joel Chafitz
(Owner's Name - Please Print)

14334 N. 78th Dr
(Owner's Mailing Address)

Tracy Lohmann Tracy Lohmann as POA
for Joel Chafitz
(Owner's Signature)

Peoria AZ 85381
(City) (State) (Zip Code)

Larry Anderson
(Owner's Name - Please Print)

7960 S. Mayo
(Owner's Mailing Address)

Larry Anderson
(Owner's Signature)

Kirkland AZ 86332
(City) (State) (Zip Code)

Ron Barr
(Owner's Name - Please Print)

PO Box 235
(Owner's Mailing Address)

Tracy Lohmann Tracy Lohmann as POA
for Ron Barr
(Owner's Signature)

Kirkland AZ 86332
(City) (State) (Zip Code)

(Owner's Name - Please Print)

(Owner's Mailing Address)

(Owner's Signature)

(City) (State) (Zip Code)

18 U.S.C. 1001 and 43 U.S.C. 1212 make it a crime for any person knowingly and willfully to make to any department or agency of the United States any false, fictitious or fraudulent statements or representations as to any matter within its jurisdiction.

INSTRUCTIONS

1. This certification is made under the provisions of 43 U.S.C. § 1744 and 30 U.S.C. §28-28k and the regulations thereunder (43 CFR Part 3830).
2. The claimant(s) must fill in the dates in paragraph 1 for the beginning and ending of the assessment year for which this waiver is sought.
3. The claimant(s) must fill in the date in paragraph 2 for the beginning of the assessment year for which this waiver is sought.
4. All claim and site names and BLM serial numbers must be listed for the mining claims, mill sites, and tunnel sites for which the waiver is sought.
5. All owners of the mining claims, mill sites, and tunnel sites and their addresses must be given.
6. This waiver form must be signed by all the claimants or their designated agent, in original form. If an agent is designated, a notarized designation of agent, signed by all of the claimants with proper address given, must be submitted with this waiver.
7. This form must be filed no later than September 1st for the upcoming assessment year in the BLM State Office where the mining claims or sites are recorded, or the waiver cannot be granted by the BLM. (Example: To obtain a waiver for the assessment year 2012, which begins on September 1, 2011, you must qualify for and file for a waiver no later than September 1, 2011, in the proper BLM State Office.)
8. For all mining claims which require assessment work, you must record an affidavit of labor on or before the December 30th immediately following the filing of this waiver. For all other mining claims or sites waived, you must record a notice of intent to hold on or before the December 30th immediately following the filing of this waiver.
9. Mill and tunnel sites may also be listed on this waiver and be waived from payment of the maintenance fee. A notice of intent to hold for these sites is required to be filed by the December 30th following the filing of this waiver.

FOR OFFICIAL USE ONLY

RECEIVED
BLM
AZ STATE OFFICE
PHOENIX, ARIZONA
2011 AUG 23 P 2:43

(Form 3830-2, page 2)

POWER OF ATTORNEY KNOW ALL MEN BY THESE PRESENCE:

I, Joel Chafitz, referred to as claimant, in the County of Yavapai, State of Arizona; do appoint Tracey Lohmann as my true and lawful agent for any and all association mining claims I am a party to. In principal's name, and for principal's use and benefit, said agent is authorized hereby:

- 1. To sign my name on any BLM document referencing the recordation of any association placer mining claims in my name.
- 2. Giving and granting to said agent full power and authority to do all and every act and thing whatsoever requisite and necessary to be done relative to any of the foregoing as fully to all intents and purposes as principal might or could do if personally present.

All that said agent shall lawfully do or cause to be done under the authority of this power of attorney is expressly approved. I authorize my name to be on the location notice of any and all association placer mining claims I am party to. I have a bona fide interest in these claims and I located the claims independently, for my own self-interest and in good faith.

I certify that these claims are in no way being located for the benefit of a company, corporation, or another individual in order to gain additional acreage that they are not entitled to in accordance with the law.

Signature of listed claimant: Joel Chafitz


Current Mailing Address 14334 N 78th Dr
Peoria AZ
85381

On November 2 2016, the Claimant, Joel Chafitz, personally came before me and, being duly sworn, did state, acknowledge and prove that he/she is the person described in the above document and the he/she signed the above document in my presence.

In and for the County of Maricopa, State of Arizona

My commission expires: 03/16/2020

RECEIVED
BLM AZ STATE OFFICE
2016 AUG 23 P 2:44
PHOENIX, ARIZONA



Signature of Notary Public
Bridgette Moss

Place Notary Seal/Stamp Above

01000000

01000000

01000000

POWER OF ATTORNEY KNOW ALL MEN BY THESE PRESENCE:

I, Ron Barr, referred to as claimant, in the County of Yavapai, State of Arizona; do appoint Tracey Lohmann as my true and lawful agent for any and all association mining claims I am a party to. In principal's name, and for principal's use and benefit, said agent is authorized hereby:

1. To sign my name on any BLM document referencing the recordation of any association placer mining claims in my name.
2. Giving and granting to said agent full power and authority to do all and every act and thing whatsoever requisite and necessary to be done relative to any of the foregoing as fully to all intents and purposes as principal might or could do if personally present.

All that said agent shall lawfully do or cause to be done under the authority of this power of attorney is expressly approved. I authorize my name to be on the location notice of any and all association placer mining claims I am party to. I have a bona fide interest in these claims and I located the claims independently, for my own self-interest and in good faith.

I certify that these claims are in no way being located for the benefit of a company, corporation, or another individual in order to gain additional acreage that they are not entitled to in accordance with the law.

Signature of listed claimant: Ron Barr

Current Mailing Address P.O. Box 235 Kirkland AZ 86332

On December 2 2016, the Claimant, Ron Barr, personally came before me and, being duly sworn, did state, acknowledge and prove that he/she is the person described in the above document and the he/she signed the above document in my presence.


In and for the County of Yavapai, State of Arizona

My commission expires: May 1, 2017

RECEIVED
BLM AZ STATE OFFICE
2016 AUG 23 P 2:43
PHOENIX, ARIZONA

Amanda L. Smith

Signature of Notary Public



Place Notary Seal/Stamp Above

1953 FEB 23

AGENCIJA ZA VEŠTAČENJE

UNITED STATES
DEPARTMENT OF THE INTERIOR
BUREAU OF LAND MANAGEMENT

MAINTENANCE FEE WAIVER CERTIFICATION

SEE INSTRUCTIONS ON PAGE 2 2017

220
4M

AMC 378169 AMC 402392
AMC 382073 AMC 416357
FORM APPROVED
OMB NO. 1004-0114
Expires: January 31, 2020
2018 AMC 435078

- This small miner waiver is filed for the assessment year beginning on September 1, 2015 and ending on September 1, 2017.
- The undersigned and all related parties owned ten or fewer mining claims, mill, or tunnel sites located and maintained on Federal lands in the United States of America on September 1, 2017.
- The undersigned have performed the assessment work required by law for each mining claim listed prior to filing this waiver and understand that by filing this form, the undersigned must file an affidavit of assessment work with the Bureau of Land Management (BLM) by the December 30th following the filing of this waiver.
- The undersigned understand that if the assessment work obligation has not yet come due under 30 U.S.C. 28 (for those claims in their first assessment year only), a notice of intent to hold reciting this condition must be recorded by the December 30th following the filing of this waiver.
- The undersigned understand that mill and tunnel sites may also be listed on this waiver and be waived from payment of the maintenance fee, and that a notice of intent to hold for these sites is required to be filed with the BLM by the December 30th following the filing of this waiver.
- The undersigned understand and acknowledge that pursuant to 43 U.S.C. 1212 and 18 U.S.C. 1001, the filing or recording of a false, fictitious, or fraudulent document with the BLM may result in a fine of up to \$250,000, a prison term not to exceed five years, or both.
- The mining claims, mill or tunnel sites for which this waiver from payment of the maintenance fees is requested are:

CLAIM OR SITE NAME	BLM RECORDATION SERIAL NUMBER
1. Has Been #1	✓ 378169 L
2. Friends Haven	382073 L
3. Little Bit	402392 L
4. Los Padres	416357 L
5. Just A Trace	435078 L
6.	
7.	
8.	
9.	
10.	

AC 483
ENTERED SEP 06 2017
PB

PHOENIX, ARIZONA
2017 AUG - 14 PD 3:16

The owner(s) (claimants) of the above mining claims and sites are:

NW check
GCT

Tracey Lohmann
(Owner's Name - Please Print)

Tracey Lohmann
(Owner's Signature)

7170 W. Clare Island ✓
(Owner's Mailing Address)

Kirkland AZ 86332
(City) (State) (Zip Code)

7 ct
Jimmy Stewart

(Owner's Name - Please Print)

Jimmy Stewart
(Owner's Signature)

9110 S. Trafalgar DR ✓
(Owner's Mailing Address)

Kirkland AZ 86332
(City) (State) (Zip Code)

2 ct
Dennis Fasula

(Owner's Name - Please Print)

Tracey Lohmann
(Owner's Signature)

Tracey Lohmann as
POA for Dennis Fasula
(Owner's Signature)

8805 S. Donegal DR ✓
(Owner's Mailing Address)

Kirkland AZ 86332
(City) (State) (Zip Code)

1 ct
Willis Rhea JR

(Owner's Name - Please Print)

Tracey Lohmann
(Owner's Signature)

Tracey Lohmann as
POA for Willis Rhea JR
(Owner's Signature)

8255 W. Carnaby LN. ✓
(Owner's Mailing Address)

Kirkland AZ 86332
(City) (State) (Zip Code)

~~Willis Rhea JR~~ VOID Duplicate entry (Owner's Name - Please Print) (Owner's Signature)

8255 W. Carnaby Ln. Kirkland AZ 86332
(Street or P.O. Box) (City) (State) (Zip Code)

Thomas R. Villone Thomas R. Villone
(Owner's Name - Please Print) (Owner's Signature)

P.O. Box 12391 Prescott AZ 86304
(Street or P.O. Box) (City) (State) (Zip Code)

Joel Chafitz Tracey Lohmann as POA for Joel Chafitz
(Owner's Name - Please Print) (Owner's Signature)

14334 N. 78th DR. Peoria AZ 85381
(Street or P.O. Box) (City) (State) (Zip Code)

Zak Necker Tracey Lohmann as POA for Zak Necker
(Owner's Name - Please Print) (Owner's Signature)

18013 W. Port Au Prince Surprise AZ 85338
(Street or P.O. Box) (City) (State) (Zip Code)

Title 18 U.S.C. Section 1001 and Title 43 U.S.C. Section 1212 makes it a crime for any person knowingly and willfully to make to any department or agency of the United States any false, fictitious or fraudulent statements or representations as to any matter within its jurisdiction.

INSTRUCTIONS

- 1. This certification is made under the provisions of §1744 of Title 43 and § 28-28k of Title 30 of the United States Code; and the regulations thereunder (43 CFR Part 3830).
- 2. The claimant(s) must fill in the dates in paragraph 1 for the beginning and ending of the assessment year for which this waiver is sought.
- 3. The claimant(s) must fill in the date in paragraph 2 for the beginning of the assessment year for which this waiver is sought.
- 4. All claim and site names and Bureau of Land Management (BLM) serial numbers must be listed for the mining claims, mill sites, and tunnel sites for which the waiver is sought.
- 5. All owners of the mining claims, mill sites, and tunnel sites and their addresses must be given.
- 6. This waiver form must be signed by all the claimants or their designated agent, in original form. If an agent is designated, a notarized designation of agent, signed by all of the claimants with proper address given, must be submitted with this waiver.
- 7. This form must be filed no later than September 1st for the upcoming assessment year in the BLM State Office where the mining claims or sites are recorded, or the waiver cannot be granted by the BLM. (Example: To obtain a waiver for the assessment year 2012, which begins on September 1, 2011, you must qualify for and file for a waiver no later than September 1, 2011, in the proper BLM State Office.)
- 8. For all mining claims which require assessment work, you must record an affidavit of labor on or before the December 30th immediately following the filing of this waiver. For all other mining claims or sites waived, you must record a notice of intent to hold on or before the December 30th immediately following the filing of this waiver.
- 9. Mill and tunnel sites may also be listed upon this waiver and be waived from payment of the maintenance fee. A notice of intent to hold for these sites is required to be filed by the December 30th following the filing of this waiver.

ARIZONA
2011 AUG - 16 3:16
RECEIVED
FOR OFFICIAL USE ONLY

UC
NV
Leland Anderson
(Owner's Name - Please Print)

Leland Anderson
(Owner's Signature)

833 Middlebrook
(Owner's Mailing Address)

Prescott AZ 86303
(City) (State) (Zip Code)

2 CF
Larry Anderson
(Owner's Name - Please Print)

Larry Anderson
(Owner's Signature)

7960 S. Mayo DR ✓
(Owner's Mailing Address)

Kirkland AZ 86332
(City) (State) (Zip Code)

(Owner's Name - Please Print)

(Owner's Signature)

(Owner's Mailing Address)

(City)

(State)

(Zip Code)

(Owner's Name - Please Print)

(Owner's Signature)

(Owner's Mailing Address)

(City)

(State)

(Zip Code)

18 U.S.C. 1001 and 43 U.S.C. 1212 make it a crime for any person knowingly and willfully to make to any department or agency of the United States any false, fictitious or fraudulent statements or representations as to any matter within its jurisdiction.

INSTRUCTIONS

1. This certification is made under the provisions of 43 U.S.C. § 1744 and 30 U.S.C. §28-28k and the regulations thereunder (43 CFR Part 3830).
2. The claimant(s) must fill in the dates in paragraph 1 for the beginning and ending of the assessment year for which this waiver is sought.
3. The claimant(s) must fill in the date in paragraph 2 for the beginning of the assessment year for which this waiver is sought.
4. All claim and site names and BLM serial numbers must be listed for the mining claims, mill sites, and tunnel sites for which the waiver is sought.
5. All owners of the mining claims, mill sites, and tunnel sites and their addresses must be given.
6. This waiver form must be signed by all the claimants or their designated agent, in original form. If an agent is designated, a notarized designation of agent, signed by all of the claimants with proper address given, must be submitted with this waiver.
7. This form must be filed no later than September 1st for the upcoming assessment year in the BLM State Office where the mining claims or sites are recorded, or the waiver cannot be granted by the BLM. (Example: To obtain a waiver for the assessment year 2012, which begins on September 1, 2011, you must qualify for and file for a waiver no later than September 1, 2011, in the proper BLM State Office.)
8. For all mining claims which require assessment work, you must record an affidavit of labor on or before the December 30th immediately following the filing of this waiver. For all other mining claims or sites waived, you must record a notice of intent to hold on or before the December 30th immediately following the filing of this waiver.
9. Mill and tunnel sites may also be listed on this waiver and be waived from payment of the maintenance fee. A notice of intent to hold for these sites is required to be filed by the December 30th following the filing of this waiver.

FOR OFFICIAL USE ONLY

ARIZONA
2011 AUG 11 P 3:16
BLM STATE OFFICE

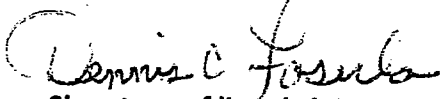
POWER OF ATTORNEY KNOW ALL MEN BY THESE PRESENCE:

I, Dennis Fasula, referred to as claimant, in the County of Yavapai, State of Arizona; do appoint Tracey Lohmann as my true and lawful agent for any and all association mining claims I am a party to. In principal's name, and for principal's use and benefit, said agent is authorized hereby:

1. To sign my name on any BLM document referencing the recordation of any association placer mining claims in my name.
2. Giving and granting to said agent full power and authority to do all and every act and thing whatsoever requisite and necessary to be done relative to any of the foregoing as fully to all intents and purposes as principal might or could do if personally present.

All that said agent shall lawfully do or cause to be done under the authority of this power of attorney is expressly approved. I authorize my name to be on the location notice of any and all association placer mining claims I am party to. I have a bona fide interest in these claims and I located the claims independently, for my own self-interest and in good faith.

I certify that these claims are in no way being located for the benefit of a company, corporation, or another individual in order to gain additional acreage that they are not entitled to in accordance with the law.


Signature of listed claimant:

8805 S. Dovegal DR.
KIRKLAND, AZ 86332
Current Mailing Address


On November 4th 2016, the Claimant, Dennis Fasula, personally came before me and, being duly sworn, did state, acknowledge and prove that he/she is the person described in the above document and the he/she signed the above document in my presence.

In and for the County of Yavapai, State of Arizona

My commission expires: 7-7-2018

2017 AUG -4 P 3:16
RECEIVED
YAVAPAI COUNTY, ARIZONA


Signature of Notary Public



Place Notary Seal/Stamp Above

POWER OF ATTORNEY KNOW ALL MEN BY THESE PRESENCE:

I, Willis Rhea Jr, referred to as claimant, in the County of Yavapai, State of Arizona; do appoint Tracey Lohmann as my true and lawful agent for any and all association mining claims I am a party to. In principal's name, and for principal's use and benefit, said agent is authorized hereby:

1. To sign my name on any BLM document referencing the recordation of any association placer mining claims in my name.
2. Giving and granting to said agent full power and authority to do all and every act and thing whatsoever requisite and necessary to be done relative to any of the foregoing as fully to all intents and purposes as principal might or could do if personally present.

All that said agent shall lawfully do or cause to be done under the authority of this power of attorney is expressly approved. I authorize my name to be on the location notice of any and all association placer mining claims I am party to. I have a bona fide interest in these claims and I located the claims independently, for my own self-interest and in good faith.

I certify that these claims are in no way being located for the benefit of a company, corporation, or another individual in order to gain additional acreage that they are not entitled to in accordance with the law.

Willis Rhea Jr.

Signature of listed claimant:

8255 W, CARNABY LN
KIRKLAND, AZ 86332

Current Mailing Address

On November 4th 2016, the Claimant, Willis Rhea Jr, personally came before me and, being duly sworn, did state, acknowledge and prove that he/she is the person described in the above document and the he/she signed the above document in my presence.


In and for the County of Yavapai, State of Arizona

My commission expires: 7-7-2018

2017 AUG - 4 P 3
ENCL. ARIZO
RECEIVED

Edith Marilyn Anderson

Signature of Notary Public



Place Notary Seal/Stamp Above

POWER OF ATTORNEY KNOW ALL MEN BY THESE PRESENCE:

I, Joel Chafitz, referred to as claimant, in the County of Yavapai, State of Arizona; do appoint Tracey Lohmann as my true and lawful agent for any and all association mining claims I am a party to. In principal's name, and for principal's use and benefit, said agent is authorized hereby:

1. To sign my name on any BLM document referencing the recordation of any association placer mining claims in my name.
2. Giving and granting to said agent full power and authority to do all and every act and thing whatsoever requisite and necessary to be done relative to any of the foregoing as fully to all intents and purposes as principal might or could do if personally present.

All that said agent shall lawfully do or cause to be done under the authority of this power of attorney is expressly approved. I authorize my name to be on the location notice of any and all association placer mining claims I am party to. I have a bona fide interest in these claims and I located the claims independently, for my own self-interest and in good faith.

I certify that these claims are in no way being located for the benefit of a company, corporation, or another individual in order to gain additional acreage that they are not entitled to in accordance with the law.

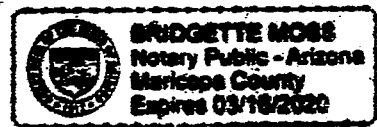
Signature of listed claimant: Joel Chafitz Current Mailing Address 14334 N 178th Dr
Peoria AZ
85381

On November 2 2016, the Claimant, Joel Chafitz, personally came before me and, being duly sworn, did state, acknowledge and prove that he/she is the person described in the above document and the he/she signed the above document in my presence.

In and for the County of Maricopa, State of Arizona

My commission expires: 03/16/2020

RECEIVED
AUG - 4 P 3: 16
JENIN, ARIZONA



Signature of Notary Public
Bridgette Moss

Place Notary Seal/Stamp Above

POWER OF ATTORNEY KNOW ALL MEN BY THESE PRESENCE:

I, Zak Necker, referred to as claimant, in the County of Yavapai, State of Arizona; do appoint Tracey Lohmann as my true and lawful agent for any and all association mining claims I am a party to. In principal's name, and for principal's use and benefit, said agent is authorized hereby:

1. To sign my name on any BLM document referencing the recordation of any association placer mining claims in my name.
2. Giving and granting to said agent full power and authority to do all and every act and thing whatsoever requisite and necessary to be done relative to any of the foregoing as fully to all intents and purposes as principal might or could do if personally present.

All that said agent shall lawfully do or cause to be done under the authority of this power of attorney is expressly approved. I authorize my name to be on the location notice of any and all association placer mining claims I am party to. I have a bona fide interest in these claims and I located the claims independently, for my own self-interest and in good faith.

I certify that these claims are in no way being located for the benefit of a company, corporation, or another individual in order to gain additional acreage that they are not entitled to in accordance with the law.

Zakary Marquez
Signature of listed claimant

Current Mailing Address *18013 W Post An Prince
Surprise, AZ 85388*

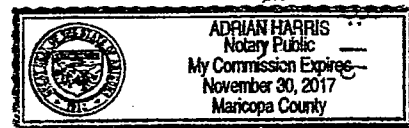
On November 8 2016, the Claimant, Zak Necker, personally came before me and, being duly sworn, did state, acknowledge and prove that he/she is the person described in the above document and the he/she signed the above document in my presence.

In and for the County of Yavapai^{ZMN}, State of Arizona

My commission expires: 11/30/2017

2017 AUG - 4 P
ADRIAN HARRIS
NOTARY PUBLIC

[Signature]
Signature of Notary Public



Place Notary Seal/Stamp Above

Rod Ebert asked us
to provide this notary
statement as she is an
Anderson and we have
a Larry and Leland
Anderson on our claims

Tracey Lehmann
928 442-3359

To Whom It May Concern:

This letter is intended to certify and confirm that I, Edith Marilyn Anderson, do not hold any interest in any of the following mining claims and I confirm that I am not related to, in any way, the following claim holders. I have notarized documents only in the manner expected of a notary public.

MINING CLAIMS

- HAS BEEN #1: AMC 378169 Jimmy Stewart, Willis Rhea Jr.
- FRIENDS HAVEN: AMC 382073 Jimmy Stewart, Tracey Lohmann, Dennis Fasula, Joel Chafitz
- LITTLE BIT: AMC 402392 Jimmy Stewart, Tracey Lohmann, Dennis Fasula, Zak Necker, Tom Villone
- LOS PADRES: AMC 416357 Jimmy Stewart, Tracey Lohmann, Leland Anderson, Larry Anderson
- LITTLE BUCKET AMC : AMC 411274 Leland Anderson , Leland Anderson Jr
- JUST A TRACE : AMC 435078 Jimmy Stewart, Tracey Lohmann, Leland Anderson , Joel Chafitz, Larry Anderson
- NEW LORAIN: AMC 429557 Jimmy Stewart , Fred Helmecke, Tracey Lohmann
- ALDERS HIDEOUT: AMC 421633 Shawn Moffett
- BLUE DOG TWO: AMC 417355 Shawn Moffett, Tom Villone , Michael Shipley, Carole Jolly, Mark Polydoros


2017 AUG - 4 P 3: 15
MARIAN, ARIZONA
NOTARY PUBLIC

Edith Marilyn Anderson
Edith Marilyn Anderson

On this day 20th July 2017, Edith Marilyn Anderson came before me and, being duly sworn, did state, acknowledge and prove that she is the person described in the above document and that she signed the above document in my presence.

In and for the County of Yavapai, State of Arizona

My commission expires: MARCH 29, 2018



Angela L. Findley
Notary Public Signature

Place Notary Seal/Stamp Above

UNITED STATES DEPARTMENT OF THE INTERIOR
BUREAU OF LAND MANAGEMENT

MC NATIONWIDE CLAIMANT LISTING
September 21, 2017

Cust	AZ CLAIMANT	OR CLAIMANT	National Total
ANDERSON LARRY 499 KAREN DR PRESCOTT, AZ 86303-5427	1		1
ANDERSON LARRY 7960 S MAYO DR KIRKLAND, AZ 86332-4020	1		1
ANDERSON LARRY W III 5422 HIGHWAY 238 JACKSONVILLE, OR 97530-9719		2	2
ANDERSON LELAND 822 MIDDLEBROOK RD PRESCOTT, AZ 86303-3544	4		4
ANDERSON LELAND JR 3150 N VICTOR RD PRESCOTT VALLEY, AZ 86314-8430	1		1
CHAFITZ JOEL 14334 N 78TH DR PEORIA, AZ 85381-8529	2		2
FASULA DENNIS 8805 S DONEGAL DR KIRKLAND, AZ 86332-6115	2		2
LOHMANN TRACEY 7170 W CLARE ISLAND DR KIRKLAND, AZ 86332-5002	6		6
NECKER ZAK 18013 W PORT AU PRINCE LN SURPRISE, AZ 85388-7573	1		1
RHEA WILLIS JR 8255 W CARNABY LN KIRKLAND, AZ 86332-6082	1		1
STEWART JIMMY 9110 S TRAFALGAR DR KIRKLAND, AZ 86332-4004	7		7
VILLONE THOMAS R PO BOX 12391 PRESCOTT, AZ 86304-2391	2		2

UNITED STATES
DEPARTMENT OF THE INTERIOR
BUREAU OF LAND MANAGEMENT

FORM APPROVED
OMB NO.: 1004-0114
Expires: January 31, 2020

AFFIDAVIT OF ANNUAL ASSESSMENT WORK

435078 374725

WHEN RECORDED, MAIL DOCUMENT TO:

NAME: Tracey Lohmann

ADDRESS: 7170 W. Clare Island

CITY, STATE, ZIP: Kirkland, AZ 86332

421633 429557
417355 382073
378169
402392
416357

FOR COUNTY RECORDER'S USE

No. of Claims 1

x \$10/claim

Total due BLM \$ 10.00

TO ALL WHOM IT MAY CONCERN:

- The undersigned certifies that at least \$100 per claim was expended for development, labor and improvements, or equivalent value added, as the annual assessment work for the assessment year ending September 1, 2017 for the following contiguous unpatented mining claim(s), located in the County of Yavapai, in the State of Arizona.

BLM Serial No.	Name of Claim	Tp Rg Sec Mer				County Recordation Book and Page No.	Co. Recording Date
		Example: 13N 5E 14 MDM					
374725	Use To Be	11N	4W	23	SR	B 4446 - P 220	10/18/06

3924552

RECEIVED
 2017 AUG - 11 P 3:40
 COUNTY RECORDER
 YAVAPAI, ARIZONA

AUG 9 2017
 BY: Ryan

2. Type of labor and improvements (specify what was done and give the total value for that labor and improvement to show at least \$100 for each claim). If a geological, geochemical, or geophysical survey was performed, as per 30 U.S.C. 28-1, reference the title of the report of survey, give cost and date of the survey and report, and indicate it was filed with the County Recorder:

Description of Work Performed	Value of Work Performed	Date Work Was Performed
Trail and road work, test holes, area clean up and trash removal	\$500.00	Jan - May 2017

3. Name and mailing address of each person who performed the labor and improvements:

Name (please print)

Ron Barr

Nanette Elgen

Current Mailing Address (please print)

P.O. Box 235 Kirkland, AZ 86332

P.O. Box 235 Kirkland, AZ 86332

4. Name and mailing address of each person who holds and claims the subject mining claim(s) for the valuable minerals contained therein. Be sure to indicate if there is a change of address:

Name (please print)

Ron Barr

Nanette Elgen

Current Mailing Address (please print)

P.O. Box 235 Kirkland, AZ 86332

P.O. Box 235 Kirkland, AZ 86332

5. The undersigned testifies that on the date of 10/18, 2006 all monuments required by law were erected upon the subject claim(s), and all notices required by law were posted on the subject claim(s) or copies thereof were in place, and at said date, each corner monument bore or contained

RECEIVED
 2011 AUG - 1 P 3:40
 PHOENIX, ARIZONA

markings sufficient to appropriately designate the corner of the claim to which it pertains and the name of the claim(s).

I hereby certify under penalty of perjury under the laws of the State of Arizona that the foregoing statements are true and correct:

Ron Barr Date: May 25 - 17
(Signature of person responsible for above statement)

Title 18 U.S.C. 1001 and 43 U.S.C. 1212 make it a crime for any person knowingly and willfully to make to any department or agency of the United States any false, fictitious or fraudulent statements or representations as to any matter within its jurisdiction.

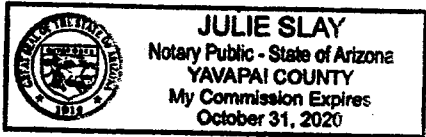
Notary Block

SUBSCRIBED AND SWORN TO before me this 25th day of May 2017

By: [Signature]
(Signature of Affiant)

Title: Notary

My Commission Expires: October 31, 2020



INSTRUCTIONS

1. This is an optional form that may be used to satisfy the requirements for the Bureau of Land Management (BLM) under the provisions of 43 U.S.C. §1744 and 30 U.S.C. §28-28d and the regulations thereunder (43 CFR part 3835). Since local and State laws may vary, you should contact your local and State agencies where the claims are located to ensure all applicable laws and requirements are satisfied.
2. The claimant(s) must fill in the date in paragraph 1 for the applicable assessment year and the county and state where the claims are located.
3. All claim names, BLM serial numbers, legal descriptions, and original county recording information must be listed for the claims pertaining to this assessment notice.
4. The claimant(s) must complete paragraph 2 listing all labor or improvements which was performed on or did benefit the subject mining claims. The value and date of the labor or improvements must also be listed. The total amount of labor or improvements can be listed, but the total expenditure must equal at least \$100 for each claim.
5. The names and current mailing addresses of the person(s) performing the labor shall be listed in paragraph 3.
6. The name and current mailing address of each owner (claimant) of the claims shall be listed in paragraph 4. The mailing address shall be the owner's address and not the address of an agent or anyone representing the claimant. Be sure to note if there has been a change of address.
7. Paragraph 5 shall be completed to show the date it was verified that all monuments required by law were properly erected, all notices were posted, and that corners were appropriately designated for all claims listed.
8. An exact legible reproduction or duplicate (other than microfilm or other electronic media) of this affidavit or another type of affidavit of assessment work that you file or will file in the county where each claim is located, must be filed with the BLM on or before December 30 of the calendar year in which the assessment year ends. For mill or tunnel sites, a separate notice of intent to hold must be filed with the BLM on or before December 30. Requirements for filing a notice of intent to hold can be found at 43 CFR 3835.33.
9. A processing fee of \$10 for each claim listed must be remitted to the BLM along with this or any other affidavit of assessment work.

UNITED STATES
DEPARTMENT OF THE INTERIOR
BUREAU OF LAND MANAGEMENT

FORM APPROVED
OMB NO.: 1004-0114
Expires: January 31, 2020

AFFIDAVIT OF ANNUAL ASSESSMENT WORK

WHEN RECORDED, MAIL DOCUMENT TO:

NAME: Tracey Lohmann

ADDRESS: 7170 W. Clare Island

CITY, STATE, ZIP: Kirkland, AZ 86332

FOR COUNTY RECORDER'S USE

No. of Claims 1

x \$10/claim

Total due BLM \$ 10.00

TO ALL WHOM IT MAY CONCERN:

- The undersigned certifies that at least \$100 per claim was expended for development, labor and improvements, or equivalent value added, as the annual assessment work for the assessment year ending September 1, 2017 for the following contiguous unpatented mining claim(s), located in the County of Yavapai, in the State of Arizona.

BLM Serial No.	Name of Claim	Tp Rg Sec Mer				County Recordation Book and Page No.	Co. Recording Date
		Example: 13N 5E 14 MDM					
429557	New Lorrian	8N	2W	17	SR	2014-0046577	10/13/14

RECEIVED
 2017 AUG -4 P 3:17
 YAVAPAI, ARIZONA

2. Type of labor and improvements (specify what was done and give the total value for that labor and improvement to show at least \$100 for each claim). If a geological, geochemical, or geophysical survey was performed, as per 30 U.S.C. 28-1, reference the title of the report of survey, give cost and date of the survey and report, and indicate it was filed with the County Recorder:

Description of Work Performed	Value of Work Performed	Date Work Was Performed
Trail and road work, test holes, area clean up and trash removal	\$600.00	Jan - April 2017

3. Name and mailing address of each person who performed the labor and improvements:

Name (please print)

Tracey Lohmann

Jimmy Stewart

Fred Helmecke

Current Mailing Address (please print)

7170 W. Clare Island, Kirkland, AZ 86332

9110 S. Trafalgar DR, Kirkland, AZ 86332

8220 W. Framingham, Kirkland, AZ 86332

4. Name and mailing address of each person who holds and claims the subject mining claim(s) for the valuable minerals contained therein. Be sure to indicate if there is a change of address:

Name (please print)

Tracey Lohmann

Jimmy Stewart

Fred Helmecke

Current Mailing Address (please print)

7170 W. Clare Island, Kirkland, AZ 86332

9110 S. Trafalgar DR, Kirkland, AZ 86332

8220 W. Framingham, Kirkland, AZ 86332

5. The undersigned testifies that on the date of 10/13, 2014 all monuments required by law were erected upon the subject claim(s), and all notices required by law were posted on the subject claim(s) or copies thereof were in place, and at said date, each corner monument bore or contained

RECEIVED
 2017 AUG 4 P 3
 TUCSON, ARIZONA

markings sufficient to appropriately designate the corner of the claim to which it pertains and the name of the claim(s).

I hereby certify under penalty of perjury under the laws of the State of Arizona that the foregoing statements are true and correct:

[Handwritten Signature]

Date: 7-16-2017

(Signature of person responsible for above statement)

Title 18 U.S.C. 1001 and 43 U.S.C. 1212 make it a crime for any person knowingly and willfully to make to any department or agency of the United States any false, fictitious or fraudulent statements or representations as to any matter within its jurisdiction.


Notary Block

SUBSCRIBED AND SWORN TO before me, this 16th day of July 2017

By: Edith Marilyn Anderson
(Signature of Affiant)

Title: Notary

My Commission Expires: 7-7-2018



INSTRUCTIONS

1. This is an optional form that may be used to satisfy the requirements for the Bureau of Land Management (BLM) under the provisions of 43 U.S.C. §1744 and 30 U.S.C. §28-28d and the regulations thereunder (43 CFR part 3835). Since local and State laws may vary, you should contact your local and State agencies where the claims are located to ensure all applicable laws and requirements are satisfied.
2. The claimant(s) must fill in the date in paragraph 1 for the applicable assessment year and the county and state where the claims are located.
3. All claim names, BLM serial numbers, legal descriptions, and original county recording information must be listed for the claims pertaining to this assessment notice.
4. The claimant(s) must complete paragraph 2 listing all labor or improvements which was performed on or did benefit the subject mining claims. The value and date of the labor or improvements must also be listed. The total amount of labor or improvements can be listed, but the total expenditure must equal at least \$100 for each claim.
5. The names and current mailing addresses of the person(s) performing the labor shall be listed in paragraph 3.
6. The name and current mailing address of each owner (claimant) of the claims shall be listed in paragraph 4. The mailing address shall be the owner's address and not the address of an agent or anyone representing the claimant. Be sure to note if there has been a change of address.
7. Paragraph 5 shall be completed to show the date it was verified that all monuments required by law were properly erected, all notices were posted, and that corners were appropriately designated for all claims listed.
8. An exact legible reproduction or duplicate (other than microfilm or other electronic media) of this affidavit or another type of affidavit of assessment work that you file or will file in the county where each claim is located, must be filed with the BLM on or before December 30 of the calendar year in which the assessment year ends. For mill or tunnel sites, a separate notice of intent to hold must be filed with the BLM on or before December 30. Requirements for filing a notice of intent to hold can be found at 43 CFR 3835.33.
9. A processing fee of \$10 for each claim listed must be remitted to the BLM along with this or any other affidavit of assessment work.

UNITED STATES
DEPARTMENT OF THE INTERIOR
BUREAU OF LAND MANAGEMENT

FORM APPROVED
OMB NO.: 1004-0114
Expires: January 31, 2020

AFFIDAVIT OF ANNUAL ASSESSMENT WORK

WHEN RECORDED, MAIL DOCUMENT TO:

NAME: Tracey Lohmann

ADDRESS: 7170 W. Clare Island

CITY, STATE, ZIP: Kirkland, AZ 86332

FOR COUNTY RECORDER'S USE

No. of Claims 5

x \$10/claim

Total due BLM \$ 50.00

TO ALL WHOM IT MAY CONCERN:

- The undersigned certifies that at least \$100 per claim was expended for development, labor and improvements, or equivalent value added, as the annual assessment work for the assessment year ending September 1, 2017 for the following contiguous unpatented mining claim(s), located in the County of Yavapai, in the State of Arizona.

BLM Serial No.	Name of Claim	Tp Rg Sec Mer				County Recordation Book and Page No.	Co. Recording Date
		Example: 13N 5E 14 MDM					
382073	Friends Haven	13N	4W	25	SR	B4498 - P 957	04/18/07
378169	Has Been #1	13N	3W	29	SR	B4474 - P 733	01/23/07
402392	Little Bit	12.5N	3W	30	SR	B 4769 - P 42	10/06/10
416357	Los Padres	13N	4W	25	SR	B 4888 - P 65	06/20/12
435078	Just A Trace	13N	4W	25	SR	2015-0053520	11/09/15

RECEIVED
 2017 AUG -11 P 3:15
 YAVAPAI, ARIZONA

2. Type of labor and improvements (specify what was done and give the total value for that labor and improvement to show at least \$100 for each claim). If a geological, geochemical, or geophysical survey was performed, as per 30 U.S.C. 28-1, reference the title of the report of survey, give cost and date of the survey and report, and indicate it was filed with the County Recorder:

Description of Work Performed	Value of Work Performed	Date Work Was Performed
Trail and road work, test holes, area clean up and trash removal	\$1000.00	Jan - June 2017

3. Name and mailing address of each person who performed the labor and improvements:

Name (please print)

Tracey Lohmann

Jimmy Stewart

Leland Anderson

Larry Anderson

Current Mailing Address (please print)

7170 W. Clare Island, Kirkland, AZ 86332

9110 S. Trafalgar DR, Kirkland, AZ 86332

833 Middlebrook, Prescott, AZ, 86303

7960 S. Mayo DR, Kirkland, AZ 86332

4. Name and mailing address of each person who holds and claims the subject mining claim(s) for the valuable minerals contained therein. Be sure to indicate if there is a change of address:

Name (please print)

Tracey Lohmann

Jimmy Stewart

Larry Anderson

Leland Anderson

Dennis Fasula

Willis Rhea JR

Zak Necker

Joel Chafitz

Tom Villone

Current Mailing Address (please print)

7170 W. Clare Island, Kirkland, AZ 86332

9110 S. Trafalgar DR, Kirkland, AZ 86332

7960 S. Mayo DR, Kirkland, AZ 86332

833 Middlebrook, Prescott, AZ 86303

8805 S. Donegal DR, Kirkland, AZ 86332

8255 W. Carnaby LN, Kirkland, AZ 86332

18013 W. Port Au Prince, Surprise, AZ 85388

14334 N. 78th DR, Peoria, AZ 85381

P.O. Box 12391, Prescott, AZ 86304

5. The undersigned testifies that on the date of 11/09, 2015, all monuments required by law were erected upon the subject claim(s), and all notices required by law were posted on the subject claim(s) or copies thereof were in place, and at said date, each corner monument bore or contained

markings sufficient to appropriately designate the corner of the claim to which it pertains and the name of the claim(s).

I hereby certify under penalty of perjury under the laws of the State of Arizona that the foregoing statements are true and correct:

[Signature] Date: 7-16-2017
(Signature of person responsible for above statement)

Title 18 U.S.C. 1001 and 43 U.S.C. 1212 make it a crime for any person knowingly and willfully to make to any department or agency of the United States any false, fictitious or fraudulent statements or representations as to any matter within its jurisdiction.

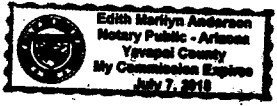
Notary Block

SUBSCRIBED AND SWORN TO before me, this 16th day of July 2017

By: Edith Marilyn Anderson
(Signature of Affiant)

Title: Notary

My Commission Expires: 7-7-2018



INSTRUCTIONS

1. This is an optional form that may be used to satisfy the requirements for the Bureau of Land Management (BLM) under the provisions of 43 U.S.C. §1744 and 30 U.S.C. §28-28d and the regulations thereunder (43 CFR part 3835). Since local and State laws may vary, you should contact your local and State agencies where the claims are located to ensure all applicable laws and requirements are satisfied.
2. The claimant(s) must fill in the date in paragraph 1 for the applicable assessment year and the county and state where the claims are located.
3. All claim names, BLM serial numbers, legal descriptions, and original county recording information must be listed for the claims pertaining to this assessment notice.
4. The claimant(s) must complete paragraph 2 listing all labor or improvements which was performed on or did benefit the subject mining claims. The value and date of the labor or improvements must also be listed. The total amount of labor or improvements can be listed, but the total expenditure must equal at least \$100 for each claim.
5. The names and current mailing addresses of the person(s) performing the labor shall be listed in paragraph 3.
6. The name and current mailing address of each owner (claimant) of the claims shall be listed in paragraph 4. The mailing address shall be the owner's address and not the address of an agent or anyone representing the claimant. Be sure to note if there has been a change of address.
7. Paragraph 5 shall be completed to show the date it was verified that all monuments required by law were properly erected, all notices were posted, and that corners were appropriately designated for all claims listed.
8. An exact legible reproduction or duplicate (other than microfilm or other electronic media) of this affidavit or another type of affidavit of assessment work that you file or will file in the county where each claim is located, must be filed with the BLM on or before December 30 of the calendar year in which the assessment year ends. For mill or tunnel sites, a separate notice of intent to hold must be filed with the BLM on or before December 30. Requirements for filing a notice of intent to hold can be found at 43 CFR 3835.33.
9. A processing fee of \$10 for each claim listed must be remitted to the BLM along with this or any other affidavit of assessment work.

UNITED STATES
DEPARTMENT OF THE INTERIOR
BUREAU OF LAND MANAGEMENT

FORM APPROVED
OMB NO.: 1004-0114
Expires: January 31, 2020

AFFIDAVIT OF ANNUAL ASSESSMENT WORK

WHEN RECORDED, MAIL DOCUMENT TO:

NAME: Tracey Lohmann

ADDRESS: 7170 W. Clare Island

CITY, STATE, ZIP: Kirkland, AZ 86332

FOR COUNTY RECORDER'S USE

No. of Claims 1

x \$10/claim

Total due BLM \$ 10.00

TO ALL WHOM IT MAY CONCERN:

1. The undersigned certifies that at least \$100 per claim was expended for development, labor and improvements, or equivalent value added, as the annual assessment work for the assessment year ending September 1, 2017 for the following contiguous unpatented mining claim(s), located in the County of Yavapai, in the State of Arizona.

BLM Serial No.	Name of Claim	Tp Rg Sec Mer				County Recordation Book and Page No.	Co. Recording Date
		Example: 13N 5E 14 MDM					
421633	Alders Hideout	12.5N	2W	19	SR	B 4903 - P 325	02/02/13

RECEIVED
 2017 AUG -4 P 3:17
 YAVAPAI, ARIZONA

2. Type of labor and improvements (specify what was done and give the total value for that labor and improvement to show at least \$100 for each claim). If a geological, geochemical, or geophysical survey was performed, as per 30 U.S.C. 28-1, reference the title of the report of survey, give cost and date of the survey and report, and indicate it was filed with the County Recorder:

Description of Work Performed	Value of Work Performed	Date Work Was Performed
Trail and road work, test holes, area clean up and trash removal	\$500.00	April - June 2017

3. Name and mailing address of each person who performed the labor and improvements:

Name (please print)
Thomas R. Villone

Current Mailing Address (please print)
P.O. Box 12391, Prescott, AZ 86304

4. Name and mailing address of each person who holds and claims the subject mining claim(s) for the valuable minerals contained therein. Be sure to indicate if there is a change of address:

Name (please print)
Shawn Moffett

Current Mailing Address (please print)
310 North Terrace, Janesville, WI 53548

Note: new address

RECEIVED
 2017 AUG - 4 PM 3:18
 PHOENIX, ARIZONA

5. The undersigned testifies that on the date of 02/02, 2013, all monuments required by law were erected upon the subject claim(s), and all notices required by law were posted on the subject claim(s) or copies thereof were in place, and at said date, each corner monument bore or contained

markings sufficient to appropriately designate the corner of the claim to which it pertains and the name of the claim(s).

I hereby certify under penalty of perjury under the laws of the State of Arizona that the foregoing statements are true and correct:

Thomas R Villone Date: 6-26-17
(Signature of person responsible for above statement)

Title 18 U.S.C. 1001 and 43 U.S.C. 1212 make it a crime for any person knowingly and willfully to make to any department or agency of the United States any false, fictitious or fraudulent statements or representations as to any matter within its jurisdiction.

Notary Block

SUBSCRIBED AND SWORN TO before me, this 26TH day of JUNE 2017

By: Beverly Jean Stewart
(Signature of Affiant)

Title: Notary

My Commission Expires: July 9, 2017



INSTRUCTIONS

1. This is an optional form that may be used to satisfy the requirements for the Bureau of Land Management (BLM) under the provisions of 43 U.S.C. §1744 and 30 U.S.C. §28-28d and the regulations thereunder (43 CFR part 3835). Since local and State laws may vary, you should contact your local and State agencies where the claims are located to ensure all applicable laws and requirements are satisfied.
2. The claimant(s) must fill in the date in paragraph 1 for the applicable assessment year and the county and state where the claims are located.
3. All claim names, BLM serial numbers, legal descriptions, and original county recording information must be listed for the claims pertaining to this assessment notice.
4. The claimant(s) must complete paragraph 2 listing all labor or improvements which was performed on or did benefit the subject mining claims. The value and date of the labor or improvements must also be listed. The total amount of labor or improvements can be listed, but the total expenditure must equal at least \$100 for each claim.
5. The names and current mailing addresses of the person(s) performing the labor shall be listed in paragraph 3.
6. The name and current mailing address of each owner (claimant) of the claims shall be listed in paragraph 4. The mailing address shall be the owner's address and not the address of an agent or anyone representing the claimant. Be sure to note if there has been a change of address.
7. Paragraph 5 shall be completed to show the date it was verified that all monuments required by law were properly erected, all notices were posted, and that corners were appropriately designated for all claims listed.
8. An exact legible reproduction or duplicate (other than microfilm or other electronic media) of this affidavit or another type of affidavit of assessment work that you file or will file in the county where each claim is located, must be filed with the BLM on or before December 30 of the calendar year in which the assessment year ends. For mill or tunnel sites, a separate notice of intent to hold must be filed with the BLM on or before December 30. Requirements for filing a notice of intent to hold can be found at 43 CFR 3835.33.
9. A processing fee of \$10 for each claim listed must be remitted to the BLM along with this or any other affidavit of assessment work.

RECEIVED
JUN 27 2017
YAVAPAI COUNTY
AZ

UNITED STATES
DEPARTMENT OF THE INTERIOR
BUREAU OF LAND MANAGEMENT

FORM APPROVED
OMB NO.: 1004-0114
Expires: January 31, 2020

AFFIDAVIT OF ANNUAL ASSESSMENT WORK

WHEN RECORDED, MAIL DOCUMENT TO:

NAME: Tracey Lohmann

ADDRESS: 7170 W. Clare Island

CITY, STATE, ZIP: Kirkland, AZ 86332

FOR COUNTY RECORDER'S USE

No. of Claims 1

x \$10/claim

Total due BLM \$ 10.00

TO ALL WHOM IT MAY CONCERN:

- The undersigned certifies that at least \$100 per claim was expended for development, labor and improvements, or equivalent value added, as the annual assessment work for the assessment year ending September 1, 2017 for the following contiguous unpatented mining claim(s), located in the County of Yavapai, in the State of Arizona.

BLM Serial No.	Name of Claim	Tp Rg Sec Mer				County Recordation Book and Page No.	Co. Recording Date
		Example: 13N 5E 14 MDM					
417355	Blue Dog Two	12.5N	2W	19	SR	B 4903 - P 325	09/04/12

2017 AUG -4 P 3: 18
 YAVAPAI COUNTY ARIZONA
 RECORDED

2. Type of labor and improvements (specify what was done and give the total value for that labor and improvement to show at least \$100 for each claim). If a geological, geochemical, or geophysical survey was performed, as per 30 U.S.C. 28-1, reference the title of the report of survey, give cost and date of the survey and report, and indicate it was filed with the County Recorder:

Description of Work Performed	Value of Work Performed	Date Work Was Performed
Trail and road work, test holes, area clean up and trash removal	\$500.00	April - June 2017

3. Name and mailing address of each person who performed the labor and improvements:

Name (please print)

Tomas R. Villone

Current Mailing Address (please print)

P.O. Box 12391, Prescott, AZ 86304

4. Name and mailing address of each person who holds and claims the subject mining claim(s) for the valuable minerals contained therein. Be sure to indicate if there is a change of address:

Name (please print)

Shawn Moffett

Current Mailing Address (please print)

310 North Terrace, Janesville, WI 53548

note:

new address

Thomas R. Villone

P.O. Box 12391, Prescott, AZ 86304

Michael Shipley

8657 W. Rowel RD, Peoria, AZ 85383

Carole Jolly

P.O. Box 2284, Prescott, AZ 86302

Mark Polydoros

~~10531 Rocky Hill DR, Dewey, AZ 86327~~

Note: use PO Box 546 Dewey AZ 86327

Address on Record

5. The undersigned testifies that on the date of 09/04, 2012, all monuments required by law were erected upon the subject claim(s), and all notices required by law were posted on the subject claim(s) or copies thereof were in place, and at said date, each corner monument bore or contained

markings sufficient to appropriately designate the corner of the claim to which it pertains and the name of the claim(s).

I hereby certify under penalty of perjury under the laws of the State of Arizona that the foregoing statements are true and correct:

Thomas R. Villone Date: 6-26-17
(Signature of person responsible for above statement)

Title 18 U.S.C. 1001 and 43 U.S.C. 1212 make it a crime for any person knowingly and willfully to make to any department or agency of the United States any false, fictitious or fraudulent statements or representations as to any matter within its jurisdiction.

Notary Block

SUBSCRIBED AND SWORN TO before me, this 26TH day of JUNE 2017

By: Beverly Jean Stewart
(Signature of Affiant)

Title: Notary

My Commission Expires: July 9, 2017



INSTRUCTIONS

1. This is an optional form that may be used to satisfy the requirements for the Bureau of Land Management (BLM) under the provisions of 43 U.S.C. §1744 and 30 U.S.C. §28-28d and the regulations thereunder (43 CFR part 3835). Since local and State laws may vary, you should contact your local and State agencies where the claims are located to ensure all applicable laws and requirements are satisfied.
2. The claimant(s) must fill in the date in paragraph 1 for the applicable assessment year and the county and state where the claims are located.
3. All claim names, BLM serial numbers, legal descriptions, and original county recording information must be listed for the claims pertaining to this assessment notice.
4. The claimant(s) must complete paragraph 2 listing all labor or improvements which was performed on or did benefit the subject mining claims. The value and date of the labor or improvements must also be listed. The total amount of labor or improvements can be listed, but the total expenditure must equal at least \$100 for each claim.
5. The names and current mailing addresses of the person(s) performing the labor shall be listed in paragraph 3.
6. The name and current mailing address of each owner (claimant) of the claims shall be listed in paragraph 4. The mailing address shall be the owner's address and not the address of an agent or anyone representing the claimant. Be sure to note if there has been a change of address.
7. Paragraph 5 shall be completed to show the date it was verified that all monuments required by law were properly erected, all notices were posted, and that corners were appropriately designated for all claims listed.
8. An exact legible reproduction or duplicate (other than microfilm or other electronic media) of this affidavit or another type of affidavit of assessment work that you file or will file in the county where each claim is located, must be filed with the BLM on or before December 30 of the calendar year in which the assessment year ends. For mill or tunnel sites, a separate notice of intent to hold must be filed with the BLM on or before December 30. Requirements for filing a notice of intent to hold can be found at 43 CFR 3835.33.
9. A processing fee of \$10 for each claim listed must be remitted to the BLM along with this or any other affidavit of assessment work.

United States Department of the Interior
Bureau of Land Management
 DIV OF LANDS, MINRLS & ENERGY
 ONE N CENTRAL AVE
 PHOENIX, AZ 85004 -4427
 Phone: 602-417-9200

Receipt

No: 3924552

Transaction #: 4034078	
Date of Transaction: 08/07/2017	
CUSTOMER:	
TRACEY LOHMANN 7170 W CLARE ISLAND DR KIRKLAND, AZ 86332-5002 US	

LINE #	QTY	DESCRIPTION	REMARKS	UNIT PRICE	TOTAL
1	1.00	LOCATABLE MINERALS / MINING CLAIMS- NOT NEW-UNADJUD, ONE AUTH NO. ONLY / MINING CLAIM MONEY RECEIVED CASES: AMC374725/\$90.00	POL 2017/9 WAV	- n/a -	90.00
TOTAL:					\$90.00

PAYMENT INFORMATION					
1	AMOUNT:	50.00	POSTMARKED:	08/02/2017	
	TYPE:	CHECK	RECEIVED:	08/04/2017	
	CHECK NO:	1644			
	NAME:	LOHMANN, TRACEY L 7170 W CLARE ISLAND DR KIRKLAND AZ 86332-5002 US			
2	AMOUNT:	10.00	POSTMARKED:	08/02/2017	
	TYPE:	CHECK	RECEIVED:	08/04/2017	
	CHECK NO:	1645			
	NAME:	LOHMANN, TRACEY L 7170 W CLARE ISLAND DR KIRKLAND AZ 86332-5002 US			
3	AMOUNT:	10.00	POSTMARKED:	08/02/2017	
	TYPE:	CHECK	RECEIVED:	08/04/2017	
	CHECK NO:	1646			
	NAME:	LOHMANN, TRACEY L 7170 W CLARE ISLAND DR KIRKLAND AZ 86332-5002 US			

4	AMOUNT:	10.00	POSTMARKED:	08/02/2017
	TYPE:	CHECK	RECEIVED:	08/04/2017
	CHECK NO:	1647		
	NAME:	LOHMANN, TRACEY L 7170 W CLARE ISLAND DR KIRKLAND AZ 86332-5002 US		
5	AMOUNT:	10.00	POSTMARKED:	08/02/2017
	TYPE:	CHECK	RECEIVED:	08/04/2017
	CHECK NO:	1648		
	NAME:	LOHMANN, TRACEY L 7170 W CLARE ISLAND DR KIRKLAND AZ 86332-5002 US		

REMARKS

This receipt was generated by the automated BLM Collections and Billing System and is a paper representation of a portion of the official electronic record contained therein.



UNITED STATES
 DEPARTMENT OF THE INTERIOR
 BUREAU OF LAND MANAGEMENT

379

MAINTENANCE FEE WAIVER CERTIFICATION

AM

402392
 416357
 435078

FORM APPROVED
 OMB NO. 1004-0114
 Expires: October 31, 2016

SEE INSTRUCTIONS ON PAGE 2

- This small miner waiver is filed for the assessment year beginning on September 1, ~~2015~~ and ending on September 1, ~~2016~~ *15*.
- The undersigned and all related parties owned ten or fewer mining claims, mill, or tunnel sites located and maintained on Federal lands in the United States of America on September 1, 2016.
- The undersigned have performed the assessment work required by law for each mining claim listed prior to filing this waiver and understand that by filing this form, the undersigned must file an affidavit of assessment work with the Bureau of Land Management (BLM) by the December 30th following the filing of this waiver.
- The undersigned understand that if the assessment work obligation has not yet come due under 30 U.S.C. 28 (for those claims in their first assessment year only), a notice of intent to hold reciting this condition must be recorded by the December 30th following the filing of this waiver.
- The undersigned understand that mill and tunnel sites may also be listed on this waiver and be waived from payment of the maintenance fee, and that a notice of intent to hold for these sites is required to be filed with the BLM by the December 30th following the filing of this waiver.
- The undersigned understand and acknowledge that pursuant to 43 U.S.C. 1212 and 18 U.S.C. 1001, the filing or recording of a false, fictitious, or fraudulent document with the BLM may result in a fine of up to \$250,000, a prison term not to exceed five years, or both.
- The mining claims, mill or tunnel sites for which this waiver from payment of the maintenance fees is requested are:

CLAIM OR SITE NAME	BLM RECORDATION SERIAL NUMBER
1. Just A Trace	AMC435078 ✓
2. Little Bit	AMC402392
3. Los Padres	AMC416357
4.	
5.	
6.	
7.	
8.	
9.	
10.	

RECEIVED
 BLM AZ STATE OFFICE
 PHOENIX, ARIZONA
 2016 AUG 22 P 2:29

The owner(s) (claimants) of the above mining claims and sites are:

Leland Anderson
 (Owner's Name - Please Print)
 833 Middlebrook
 (Owner's Mailing Address)

Leland Anderson
 (Owner's Signature)
 Prescott AZ 86303
 (City) (State) (Zip Code)

Ron Barr
 (Owner's Name - Please Print)
 9100 Kirkland RD, P.O. Box 234
 (Owner's Mailing Address)


Ron Barr POA
 (Owner's Signature)
 Kirkland AZ 86332
 (City) (State) (Zip Code)

Tracey Lohmann
 (Owner's Name - Please Print)
 7170 W Clare Island
 (Owner's Mailing Address)

Tracey Lohmann
 (Owner's Signature)
 Kirkland AZ 86332
 (City) (State) (Zip Code)

Jimmy Stewart
 (Owner's Name - Please Print)
 9110 S Trafalgar Dr
 (Owner's Mailing Address)

Jimmy Stewart
 (Owner's Signature)
 Kirkland AZ 86332
 (City) (State) (Zip Code)



Larry Anderson
(Owner's Name - Please Print)

Larry Anderson
(Owner's Signature)

7960 S Mayo DR (New)
(Owner's Mailing Address)

Kirkland (City) AZ (State) 86332 (Zip Code)

Joel Chafitz
(Owner's Name - Please Print)

Joel Chafitz
(Owner's Signature)

14334 N.78th Dr
(Owner's Mailing Address)

Peoria (City) AZ (State) 85381 (Zip Code)

(Owner's Name - Please Print)

(Owner's Signature)

(Owner's Mailing Address)

(City) (State) (Zip Code)

(Owner's Name - Please Print)

(Owner's Signature)

(Owner's Mailing Address)

(City) (State) (Zip Code)

RECEIVED
BLM AZ STATE OFFICE
2011 AUG 22 PM 2:29
PHOENIX, ARIZONA

18 U.S.C. 1001 and 43 U.S.C. 1212 make it a crime for any person knowingly and willfully to make to any department or agency of the United States any false, fictitious or fraudulent statements or representations as to any matter within its jurisdiction.

INSTRUCTIONS

1. This certification is made under the provisions of 43 U.S.C. § 1744 and 30 U.S.C. §28-28k and the regulations thereunder (43 CFR Part 3830).
2. The claimant(s) must fill in the dates in paragraph 1 for the beginning and ending of the assessment year for which this waiver is sought.
3. The claimant(s) must fill in the date in paragraph 2 for the beginning of the assessment year for which this waiver is sought.
4. All claim and site names and BLM serial numbers must be listed for the mining claims, mill sites, and tunnel sites for which the waiver is sought.
5. All owners of the mining claims, mill sites, and tunnel sites and their addresses must be given.
6. This waiver form must be signed by all the claimants or their designated agent, in original form. If an agent is designated, a notarized designation of agent, signed by all of the claimants with proper address given, must be submitted with this waiver.
7. This form must be filed no later than September 1st for the upcoming assessment year in the BLM State Office where the mining claims or sites are recorded. or the waiver cannot be granted by the BLM. (Example: To obtain a waiver for the assessment year 2012, which begins on September 1, 2011, you must qualify for and file for a waiver no later than September 1, 2011, in the proper BLM State Office.)
8. For all mining claims which require assessment work, you must record an affidavit of labor on or before the December 30th immediately following the filing of this waiver. For all other mining claims or sites waived, you must record a notice of intent to hold on or before the December 30th immediately following the filing of this waiver.
9. Mill and tunnel sites may also be listed on this waiver and be waived from payment of the maintenance fee. A notice of intent to hold for these sites is required to be filed by the December 30th following the filing of this waiver.

FOR OFFICIAL USE ONLY

POWER OF ATTORNEY KNOW ALL MEN BY THIS PRESENCE:

Ron Barr, Jimmy Stewart and Leland Anderson hereinafter referred to as claimants, in the County of Yavapai, State of Arizona; do appoint Tracey Lohmann as our true and lawful agent for our association claim # AMC413507 "Little Trace". In principal's name, and for principal's use and benefit, said agent is authorized hereby;



- (1) To sign our names on any BLM document referencing the above association claim # AMC413507 "Little Trace".
(2) Giving and granting to said agent full power and authority to do all and every act and thing whatsoever requisite and necessary to be done relative to any of the foregoing as fully to all intents and purposes as principal might or could do if personally present.

All that said agent shall lawfully do or cause to be done under the authority of this power of attorney is expressly approved. We the undersigned claimants authorize our name to be on the location notice of the "Little Trace" association placer mining claim # AMC413507.

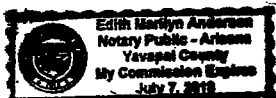
We are an actual party to the location of the "Little Trace" association placer mining claim # AMC413507.

- 1. Tracey Lohmann, Current mailing address: 7170 W. Clare Island, Kirkland, AZ 86332 [Signature]
2. Leland Anderson, Current mailing address: 822 Middle Brook, Prescott, AZ 86303 [Signature]
3. Ron Barr, Current mailing address: 9100 Kirkland RD, P.O. Box 235, Kirkland, AZ 86332 [Signature]
4. Jimmy Stewart, Current mailing address: 9110 S. Trafalgar DR Kirkland, AZ 86332 [Signature]

1) State of AZ, County of YAVAPAI Signed before me on this 2ND day of AUG, 2016 by [Signature] Notarized the above signatures:
2) State of AR, County of YAVAPAI Signed before me on this 8TH day of AUG, 2016 by [Signature] Notarized the above signatures:
3) State of AZ, County of YAVAPAI Signed before me on this 28TH day of MARCH 2016 by [Signature] Notarized the above signatures: [Signature]



4) State of AZ, County of Yavapai Signed before me on this 30TH day of March 2016 by Jimmy Stewart Notarized the above signatures: Edith Marilyn Anderson



RECEIVED BLM AZ STATE OFFICE PHOENIX, ARIZONA 2016 AUG 22 P 2:29

When Recorded, MAIL TO:

Tracey Lohmann
7170 W. Clare Island
Kirkland, AZ 86332



413507
416357
435078

Affidavit of Annual Assessment Work
Maintenance Fee Waiver Attached

RECEIVED
BLM AZ STATE OFFICE
2016 AUG 22 P 2:28
PHOENIX, ARIZONA

UNITED STATES
DEPARTMENT OF THE INTERIOR
BUREAU OF LAND MANAGEMENT

FORM APPROVED
OMB NO.: 1004-0114
Expires: October 31, 2016

AFFIDAVIT OF ANNUAL ASSESSMENT WORK

WHEN RECORDED, MAIL DOCUMENT TO:

NAME: Tracey Lohmann

ADDRESS: 7170 W Clare Island

CITY, STATE, ZIP: Kirkland, AZ 86332

FOR COUNTY RECORDER'S USE

No. of Claims 3

x \$10/claim

Total due BLM \$ 30.00

TO ALL WHOM IT MAY CONCERN:

1. The undersigned certifies that at least \$100 per claim was expended for development, labor and improvements, or equivalent value added, as the annual assessment work for the assessment year ending September 1, 2016 for the following contiguous unpatented mining claim(s), located in the County of Yavapai, in the State of Arizona.

BLM Serial No.	Name of Claim	Tp Rg Sec Mer				County Recordation Book and Page No.	Date
		Example: 13N 5E 14 MDM					
AMC435078	Just A Trace	13N	4W	25	MSR	2015-0053520	11/09/15
AMC413507	Little Trace	13N	4W	26	MSR	Book 4856-Page 400	01/18/12
AMC416357	Los Padres	13N	4W	25	MSR	Book4888-Page 65	06/20/12

RECEIVED
 BLM AZ STATE OFFICE
 2016 AUG 22 P 2:28
 PHOENIX, ARIZONA

(Continued on page 2)

Maintenance Fee Waiver Attached

RECEIPT # 3638029

2. Type of labor and improvements (specify what was done and give the total value for that labor and improvement to show at least \$100 for each claim). If a geological, geochemical, or geophysical survey was performed, as per 30 U.S.C. 28-1, reference the title of the report of survey, give cost and date of the survey and report, and indicate it was filed with the County Recorder:

Description of Work Performed	Value of Work Performed	Date Work Was Performed
Trail and road work, test holes, area clean-up and trash removal	\$900.00	May - July 2016

3. Name and mailing address of each person who performed the labor and improvements:

Name (please print)

Tracey Lohmann
 Jimmy Stewart
 Leland Anderson

Current Mailing Address (please print)

7170 W Clare Island, Kirkland, AZ 86332
 9110 S Trafalgar DR, Kirkland, AZ 86332
 833 Middlebrook, Prescott, AZ 86303

4. Name and mailing address of each person who holds and claims the subject mining claim(s) for the valuable minerals contained therein. Be sure to indicate if there is a change of address:

Name (please print)

Leland Anderson
 Dennis Fasula
 Tracey Lohmann
 Jimmy Stewart
 Larry Anderson
 Ron Barr
 Joel Chafitz

Current Mailing Address (please print)

833 Middlebrook, Prescott, AZ 86303
 8805 S Donegal Dr, Kirkland, AZ 86332
 7170 W Clare Island, Kirkland AZ 86332
 9110 S Trafalgar DR, Kirkland AZ 86332
 7960 S Mayo DR, Kirkland AZ 86332 (New Address)
 PO BOX 235 Kirkland, AZ 86332 (9100 Kirkland Road)
 14334 N. 78th Dr, Peoria, AZ 85381

RECEIVED
 BLM AZ STATE OFFICE
 PHOENIX, ARIZONA
 26 AUG 22 PM 2:29

5. The undersigned testifies that on the date of 06-20, 2012, all monuments required by law were erected upon the subject claim(s), and all notices required by law were posted on the subject claim(s) or copies thereof were in place, and at said date, each corner monument bore or contained

markings sufficient to appropriately designate the corner of the claim to which it pertains and the name of the claim(s).

I hereby certify under penalty of perjury under the laws of the State of Arizona that the foregoing statements are true and correct:

[Signature]
(Signature of person responsible for above statement)

Date: 8-2-2016

Title 18 U.S.C. 1001 and 43 U.S.C. 1212 make it a crime for any person knowingly and willfully to make to any department or agency of the United States any false, fictitious or fraudulent statements or representations as to any matter within its jurisdiction.

Notary Block

SUBSCRIBED AND SWORN TO before me, this 2ND day of AUGUST 2016

By: [Signature]
(Signature of Affiant)

Title: Notary

My Commission Expires: July 9, 2017



INSTRUCTIONS

1. This is an optional form that may be used to satisfy the requirements for the Bureau of Land Management (BLM) under the provisions of 43 U.S.C. §1744 and 30 U.S.C. §28-28d and the regulations thereunder (43 CFR part 3835). Since local and State laws may vary, you should contact your local and State agencies where the claims are located to ensure all applicable laws and requirements are satisfied.
2. The claimant(s) must fill in the date in paragraph 1 for the applicable assessment year and the county and state where the claims are located.
3. All claim names, BLM serial numbers, legal descriptions, and original county recording information must be listed for the claims pertaining to this assessment notice.
4. The claimant(s) must complete paragraph 2 listing all labor or improvements which was performed on or did benefit the subject mining claims. The value and date of the labor or improvements must also be listed. The total amount of labor or improvements can be listed, but the total expenditure must equal at least \$100 for each claim.
5. The names and current mailing addresses of the person(s) performing the labor shall be listed in paragraph 3.
6. The name and current mailing address of each owner (claimant) of the claims shall be listed in paragraph 4. The mailing address shall be the owner's address and not the address of an agent or anyone representing the claimant. Be sure to note if there has been a change of address.
7. Paragraph 5 shall be completed to show the date it was verified that all monuments required by law were properly erected, all notices were posted, and that corners were appropriately designated for all claims listed.
8. An exact legible reproduction or duplicate (other than microfilm or other electronic media) of this affidavit or another type of affidavit of assessment work that you file or will file in the county where each claim is located, must be filed with the BLM on or before December 30 of the calendar year in which the assessment year ends. For mill or tunnel sites, a separate notice of intent to hold must be filed with the BLM on or before December 30. Requirements for filing a notice of intent to hold can be found at 43 CFR 3835.33.
9. A processing fee of \$10 for each claim listed must be remitted to the BLM along with this or any other affidavit of assessment work.

2016 AUG 22 P 2:29

RECEIVED
BLM AZ STATE OFFICE

United States Department of the Interior
Bureau of Land Management
 DIV OF LANDS, MINRLS & ENERGY
 ONE N CENTRAL AVE
 PHOENIX, AZ 85004 -4427
 Phone: 602-417-9200

Receipt

No: 3638229

Transaction #: 3742131	
Date of Transaction: 08/23/2016	
CUSTOMER:	
TRACEY LOHMANN 7170 W CLARE ISLAND DR KIRKLAND, AZ 86332-5002 US	

LINE #	QTY	DESCRIPTION	REMARKS	UNIT PRICE	TOTAL
1	1.00	LOCATABLE MINERALS / MINING CLAIMS-NOT NEW-UNADJUD, ONE AUTH NO. ONLY / MINING CLAIM MONEY RECEIVED CASES: AMC435078/\$30.00	WAIVER 2017 - 3 / POL 2016 - 3	- n/a -	30.00
TOTAL:					\$30.00

PAYMENT INFORMATION					
1	AMOUNT:	30.00	POSTMARKED:	08/20/2016	
	TYPE:	CHECK	RECEIVED:	08/22/2016	
	CHECK NO:	1256			
	NAME:	STEWART, JIMMY E 9110 S TRAFALGAR DR KIRKLAND AZ 86332-5002 US			

REMARKS

This receipt was generated by the automated BLM Collections and Billing System and is a paper representation of a portion of the official electronic record contained therein.

ENTERED
 AUG 24 2016
 BY: *OO*

RECEIVED
BLM AZ STATE OFFICE

AUG 22 P 2 28


PHOENIX, ARIZONA

Tracey Lohmann
7170 W. Clare Island
Kirkland, AZ 86332

UNITED STATES DEPARTMENT OF THE INTERIOR
BUREAU OF LAND MANAGEMENT
ARIZONA STATE OFFICE
1 NORTH CENTRAL AVE, SUITE 800
PHOENIX, ARIZONA 85004



950049427 0041



NOTICE!!

These documents have been scanned!

Do not place un-scanned documents beneath this notice!

Do not remove this notice from this file!

GPO Jacket No. 560-102
Print Order 61540
Rise Business Services, LLC
Job=AZ15 5/6/2019



Box Number= AZ15022



Claim Begin-End: AMC435078-AMC435078

5 Miscellaneous



AZ15022-17

AMC434518-AMC435476

When Recorded, MAIL TO:

TRACEY LOHMANN
7170 W CLARE ISLAND DR
KIRKLAND, AZ 86332



AMC411274
413507
416357
435078

CLAIM OWNERS FOR AMC435078

"Little Trace Placer Claim"

TRACEY LOHMANN	7170 W CLARE ISLAND DR	KIRKLAND, AZ	86332-5002
JIMMY STEWART	9110 S TRAFALGAR DR	KIRKLAND, AZ	86332-4004
LELAND ANDERSON	<u>*822 MIDDLEBROOK RD</u>	PRESCOTT, AZ	86303-3543
LARRY ANDERSON	<u>*499 KAREN DR</u>	PRESCOTT, AZ	86303-4039
JOEL CHAFITZ	14334 N 78 TH DR	PEORIA, AZ	85381-8529

***ADDRESS CORRECTIONS**

RECEIVED
BLM AT STATE OFFICE
2016 APR 28 P 3:15
PHOENIX, ARIZONA

ADDRESSES
UPDATED
FOR
LELAND &
LARRY
ANDERSON

ENTERED
MAY 03 2016
BY: *RM*

CLAIM OWNERS FOR AMC435078

"Little Trace Placer Claim"

TRACEY LOHMANN	7170 W CLARE ISLAND DR	KIRKLAND, AZ	86332-5002
JIMMY STEWART	9110 S TRAFALGAR DR	KIRKLAND, AZ	86332-4004
LELAND ANDERSON	<u>*822 MIDDLEBROOK RD</u>	PRESCOTT, AZ	86303-3543
LARRY ANDERSON	<u>*499 KAREN DR</u>	PRESCOTT, AZ	86303-4039
JOEL CHAFITZ	14334 N 78 TH DR	PEORIA, AZ	85381-8529

*ADDRESS CORRECTIONS

RECEIVED
BLM AZ STATE OFFICE
2016 APR 28 P 3:15
PHOENIX, ARIZONA

United States Department of the Interior
Bureau of Land Management
 DIV OF LANDS, MINRLS & ENERGY
 ONE N CENTRAL AVE
 PHOENIX, AZ 85004 -4427
 Phone: 602-417-9200

Receipt

No: 3547608

Transaction #: 3650041	
Date of Transaction: 04/29/2016	
CUSTOMER:	
TRACEY LOHMANN 7170 W CLARE ISLAND DR KIRKLAND, AZ 86332-5002 US	

LINE #	QTY	DESCRIPTION	REMARKS	UNIT PRICE	TOTAL
1	1.00	LOCATABLE MINERALS / MINING CLAIMS- NOT NEW-UNADJUD, ONE AUTH NO. ONLY / MINING CLAIM MONEY RECEIVED CASES: AMC435078/\$10.00	AMENDMENT - 1	- n/a -	10.00
TOTAL:					\$10.00

PAYMENT INFORMATION			
1	AMOUNT:	10.00	POSTMARKED: 04/26/2016
	TYPE:	CHECK	RECEIVED: 04/28/2016
	CHECK NO:	1247	
	NAME:	STEWART, JIMMY E 9110 S TRAFALGAR DR KIRKLAND AZ 86332 US	

REMARKS

This receipt was generated by the automated BLM Collections and Billing System and is a paper representation of a portion of the official electronic record contained therein.

*IN REF TO CTR DTD 4/14/2016.
635 ENTERED 5/3/2016. RM*


3 900 (9200) KM
86058 2W

Bureau of Child Management
Arizona State Office
One North Washington Street 800
Phoenix, Arizona 85004-4427


Jimmy
GHS
KILPATRICK, AZ 86333

U.S. POSTAGE
PAID
PHOENIX, AZ
APR 26, 1990
AMOUNT
\$1.36
R2305M148386-09

85004



1022



POSTAL SERVICE



INDIVIDUAL ACKNOWLEDGEMENT


State of Arizona

County of Yavapai

I, Jimmy Stewart, authorized and am aware that I am listed as a locator on the location notice for AMC435078. I have a bona fide interest in these claims and I located the claims independently, for my own self-interest and in good faith. I certify that these claims are in no way being located for the benefit of a company, corporation, or another individual in order to gain additional acreage that they are not entitled to in accordance with the law.



On this the 19th day of April, 2016, before me, the undersigned Notary Public, Jimmy Stewart personally appeared to certify an Individual Acknowledgement for the Just A Trace placer mining claim that is of record in Yavapai County Recorder's office in reception number 2015-0053520 Notice of Mining Location, and assigned Arizona BLM Number AMC435078.

(Signature line for listed locator)



WITNESS my hand and official seal:

Signature of Notary Public



Place Notary Seal/Stamp Above

RECEIVED
BLM AZ STATE OFFICE
2016 APR 28 P 3:16
PHOENIX, ARIZONA

INDIVIDUAL ACKNOWLEDGEMENT

State of Arizona


County of Yavapai

I, Tracey Lohmann, authorized and am aware that I am listed as a locator on the location notice for AMC435078. I have a bona fide interest in these claims and I located the claims independently, for my own self-interest and in good faith. I certify that these claims are in no way being located for the benefit of a company, corporation, or another individual in order to gain additional acreage that they are not entitled to in accordance with the law.

On this the 19th day of April, 2016, before me, the undersigned Notary Public, Tracey Lohmann personally appeared to certify an Individual Acknowledgement for the Just A Trace placer mining claim that is of record in Yavapai County Recorder's office in reception number 2015-0053520 Notice of Mining Location, and assigned Arizona BLM Number AMC435078.

(Signature line for listed locator) *Tracey Lohmann*

WITNESS my hand and official seal:



Signature of Notary Public
Edith Marilyn Anderson

Place Notary Seal/Stamp Above

PHOENIX, ARIZONA

2016 APR 28 P 3:16

RECEIVED
BLM AZ STATE OFFICE

INDIVIDUAL ACKNOWLEDGEMENT

State of Arizona

County of Yavapai

I, Larry Anderson, authorized and am aware that I am listed as a locator on the location notice for AMC435078. I have a bona fide interest in these claims and I located the claims independently, for my own self-interest and in good faith. I certify that these claims are in no way being located for the benefit of a company, corporation, or another individual in order to gain additional acreage that they are not entitled to in accordance with the law.

On this the 15 day of April, 2016, before me, the undersigned Notary Public, Larry Anderson personally appeared to certify an Individual Acknowledgement for the Just A Trace placer mining claim that is of record in Yavapai County Recorder's office in reception number 2015-0053520 Notice of Mining Location, and assigned Arizona BLM Number AMC435078.


(Signature line for listed locator) *Larry Anderson*

WITNESS my hand and official seal:

4/15/2016

Signature of Notary Public

Rhonda Hicks



Place Notary Seal/Stamp Above

RECEIVED
BLM AZ STATE OFFICE
2016 APR 28 P 3:16
PHOENIX, ARIZONA

INDIVIDUAL ACKNOWLEDGEMENT

State of Arizona

County of Yavapai

I, Leland Anderson, authorized and am aware that I am listed as a locator on the location notice for AMC435078. I have a bona fide interest in these claims and I located the claims independently, for my own self-interest and in good faith. I certify that these claims are in no way being located for the benefit of a company, corporation, or another individual in order to gain additional acreage that they are not entitled to in accordance with the law.

On this the 15 day of April, 2016, before me, the undersigned Notary Public, Leland Anderson personally appeared to certify an Individual Acknowledgement for the Just A Trace placer mining claim that is of record in Yavapai County Recorder's office in reception number 2015-0053520 Notice of Mining Location, and assigned Arizona BLM Number AMC435078.


(Signature line for listed locator) Leland Anderson

WITNESS my hand and official seal:

4/15/2016

Signature of Notary Public

Blonda Hicks



Place Notary Seal/Stamp Above

RECEIVED
BLM AT STATE OFFICE
2016 APR 28 P 3:16
PHOENIX, ARIZONA

INDIVIDUAL ACKNOWLEDGEMENT


State of Arizona

County of Yavapai


I, Joel Chafitz, authorized and am aware that I am listed as a locator on the location notice for AMC435078. I have a bona fide interest in these claims and I located the claims independently, for my own self-interest and in good faith. I certify that these claims are in no way being located for the benefit of a company, corporation, or another individual in order to gain additional acreage that they are not entitled to in accordance with the law.

On this the 12 day of April, 2016, before me, the undersigned Notary Public, Joel Chafitz personally appeared to certify an Individual Acknowledgement for the Just A Trace placer mining claim that is of record in Yavapai County Recorder's office in reception number 2015-0053520 Notice of Mining Location, and assigned Arizona BLM Number AMC435078.

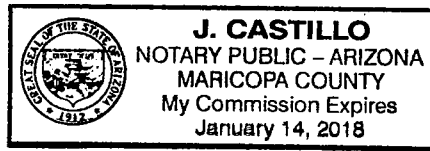
(Signature line for listed locator)



WITNESS my hand and official seal:



Signature of Notary Public



Place Notary Seal/Stamp Above

RECEIVED
BLM AZ STATE OFFICE
2016 APR 28 P 3:16
PHOENIX, ARIZONA

NOTICE!!

These documents have been scanned!

Do not place un-scanned documents beneath this notice!

Do not remove this notice from this file!

GPO Jacket No. 560-102
Print Order 61540
Rise Business Services, LLC
Job=AZ15 5/6/2019



Box Number= AZ15022



Claim Begin-End: AMC435078-AMC435078

6 Location Notices-Amendments and Supporting Documents



AZ15022-17

AMC434518-AMC435476

MINING CLAIM STATUS REPORT

Data Entered: 11/23/15 Rum

MTP Checked By: 11/23/15 Rum

GEO Checked By: 11/23/15 Rum

LEAD SERIAL NUMBER: AMC 435078 thru AMC

NUMBER OF CLAIMS & TYPE:

- LODE
- PLACER
- ASSOCIATION PLACER
- MILL SITE
- TUNNEL SITE

CHARGES:

Location Fee @ \$37 = \$ 37.00
 Processing Fee @ \$20 = \$ 20.00
 Maintenance Fee @ \$155 = \$ 155.00
 Add'l Maint Fee for Assoc Placer = \$ 620.00
SUBTOTAL \$ 832.00
 Other Fees \$
 Other Fees \$
TOTAL \$ 832.00

TOTAL ACREAGE: 97.89 Per Claim
(Placer Only)

NUMBER OF LOCATORS: 5

DOCUMENTS RECEIVED VIA: Over-the-Counter [] Mail [] TIMELY FILED: Yes [] No []

LEGAL DESCRIPTION: T 13N R 4W SEC 25
 T _____ R _____ SEC _____
 T _____ R _____ SEC _____
 T _____ R _____ SEC _____
 T _____ R _____ SEC _____

BLM [] FOREST SERVICE [] _____ SUBJ TO PL 359: Yes [] No []
WILDERNESS AREA [] _____

SPLIT ESTATE: N/A [] SX [] PX [] OTHER [] _____
SRHA [] Was proper Notice filed if located on SHRA Land? Yes [] No []

RECONVEYED MINERALS ON BLM LAND REQUIRE OPENING ORDER FROM 1944 TO 1993:
Open to Entry On _____ N/A []

COMMENTS/STATUS: VOID [] PARTIALLY VOID [] PVT MINERALS [] WITHDRAWN LANDS []
OTHER [] _____

[] Claimant acknowledges that portions of the following claim(s) site(s) may be void or voidable.

Printed Name of Claimant _____ Signature of Claimant _____

*****FINAL ADJUDICATION*****

DATE 3/2/2016 INITIALS Rum

AMC 435078

When Recorded mail to:

Tracey Lohmann
7170 W Clare Island
Kirkland, AZ 86332

LOCATION NOTICE FOR PLACER MINING CLAIM

Amendment BLM Serial # AMC435078

NOTICE IS HEREBY GIVEN that the _____

Just A Trace placer mining claim has been located by

TRACEY LOHMANN JIMMY STEWART
7170 W CLARE ISLAND 9110 S TRAFALGAR DR whose current mailing
KIRKLAND, AZ 86332 KIRKLAND, AZ 86332

address is LELAND ANDERSON LARRY ANDERSON JOEL CHAFTZ
822 MIDDLEBROOK RD 499 KAREN DR 14334 N 78TH DR
PRESCOTT, AZ 86303 PRESCOTT, AZ 86303 PEORIA, AZ 85381

RECEIVED
BLM AZ STATE OFFICE
2016 APR 28 P 3:15
PHOENIX, ARIZONA
BLM
Date
Stamp

The general course of this claim is East to the West and it is situated in Yavapai County, Arizona. This claim is 2310 feet in length and 1320 feet in width.

70 Total Claim Acreage. This claim runs from the location monument on which this location notice is posted at the NW corner of the claim approximately 1320 feet in a East direction to the East end line and 2310 feet in a South direction to the South end line. This claim is marked by four monuments, one at each corner of the claim.

The location monument on which this notice is posted is situated within Section 25, Township 13 N, Range 4 W, Gila Salt River Base and Meridian, Arizona. This claim encompasses portions of the following legal subdivision(s) if located by legal subdivision or the following quarter section(s), section(s), Township(s) and Range(s) E1/2 NW1/4 NW1/4, W1/2 NE1/4 NW1/4, NE1/4 SW1/4 NW1/4, NW1/4 SE1/4 NW1/4, N1/2 SE1/4 SW1/4 NW1/4, N1/2 SW1/4 SE1/4 NW1/4, T13N,R4W, S25., Gila Salt River Base and Meridian, Arizona.

The locality of this claim with reference to some natural object or permanent monument and additional information (if any) concerning its locality are as follows: The Location Marker and NW Corner Marker is Approximately 650 feet East from the Corner of SW Section 24 and NW Section 25

_____ The above information is shown on the attached map.

DATED AND POSTED on the ground this 7th day of November, 2015.

LOCATOR(s) AGENT

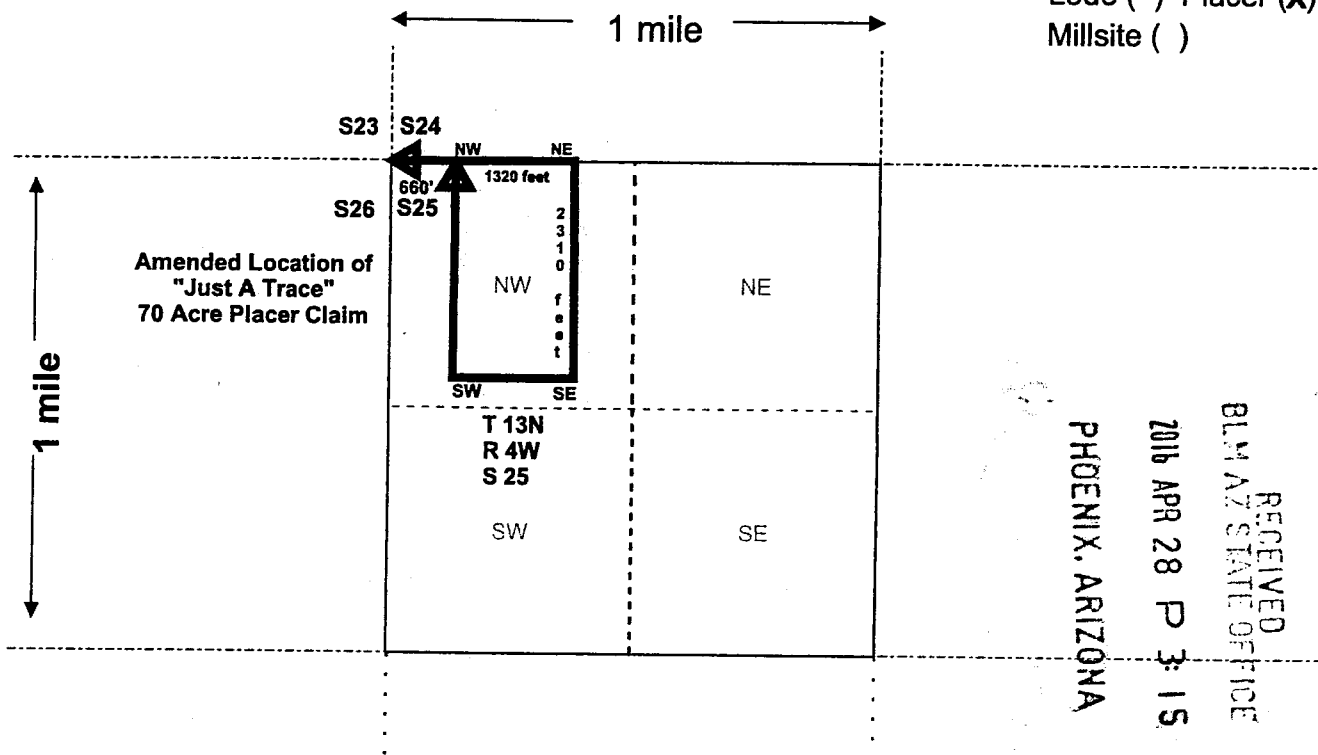
Print Name(s) Tracey Lohmann, Jimmy Stewart, Leland Anderson, Larry Anderson, Joel Chافتز
Signature(s) [Signatures]

Form MCF102
Revised July 2014

AMC 435078

MINING CLAIM MAP

Lode () Placer (X)
Millsite ()



Scale: 1" = 2000 feet



1. The above map depicts the Just A Trace mining claim, which is located in Section (s) 25, Township 13 N, Range 4 W, Gila and Salt River Base and Meridian, Yavapai County, Arizona. Total claim acreage is 70

2. The type of corner and location monuments used are as follows: Capped PVC and Rock

3. The bearings and distances in degrees and feet between claim corners and to a public land survey monument are as depicted on the map.

4. If the claim is a placer or millsite claim with exterior limits conforming to legal subdivisions of the public survey, provide a legal description of the claim E1/2 NW1/4 NW1/4, W1/2 NE1/4 NW1/4, NE1/4 SW1/4 NW1/4, NW1/4 SE1/4 NW1/4, N1/2 SE1/4 SW1/4 NW1/4, N1/2 SW1/4 SE1/4 NW1/4, TS13N, R4W, S25.

Form MCF100a
Revised July 2014

When Recorded mail to:

Tracey Lohmann
7170 W Clare Island
Kirkland, AZ 86332

LOCATION NOTICE FOR PLACER MINING CLAIM

Amendment BLM Serial # _____

NOTICE IS HEREBY GIVEN that the Just A Trace

_____ placer mining claim has been located by

Tracey Lohmann Jimmy Stewart
7170 W Clare Island 9110 S Trafalgar Dr whose current mailing
Kirkland, AZ 86332 Kirkland, AZ 86332

address is _____

Joel Chafitz Leland Anderson Larry Anderson
14334 N 78th Dr 833 Middlebrook 1042 Willow Creek Rd-A101-155
Peoria, AZ 85381 Prescott, AZ 86303 Prescott, AZ 86301

The general course of this claim is East to West and it is situated in Yavapai

County, Arizona. This claim is 2600 feet in length and 1640 feet in width.

100 Total Claim Acreage. This claim runs from the location monument on which this location notice is

posted at the NW corner of the claim approximately 1640 feet in a East direction to the

East end line and 2600 feet in a South direction to the South end line. This claim is

marked by four monuments, one at each corner of the claim.

The location monument on which this notice is posted is situated within Section 25, Township

13 N, Range 4 W, Gila Salt River Base and Meridian, Arizona. This claim encompasses

portions of the following legal subdivision(s) if located by legal subdivision or the following quarter section(s),

section(s), Township(s) and Range(s) E1/2 NW1/4 NW1/4, W1/2 NE1/4 NW1/4, E1/2 SW1/4 NW1/4,

W1/2 SE1/4 NW1/4 S25-TS13N-R4W, Gila Salt River Base and Meridian, Arizona.

The locality of this claim with reference to some natural object or permanent monument and additional information

(if any) concerning its locality are as follows: _____

The NW corner is Approx 400 feet E from the corner of SW section 24 and NW section 25

_____ The above information is shown on the attached map.

DATED AND POSTED on the ground this 7th day of NOVEMBER, 2015.

LOCATOR(s) AGENT

Print Name(s) Tracey Lohmann- Jimmy Stewart- Leland Anderson- Larry Anderson- Joel Chafitz

Signature(s) [Handwritten Signatures]

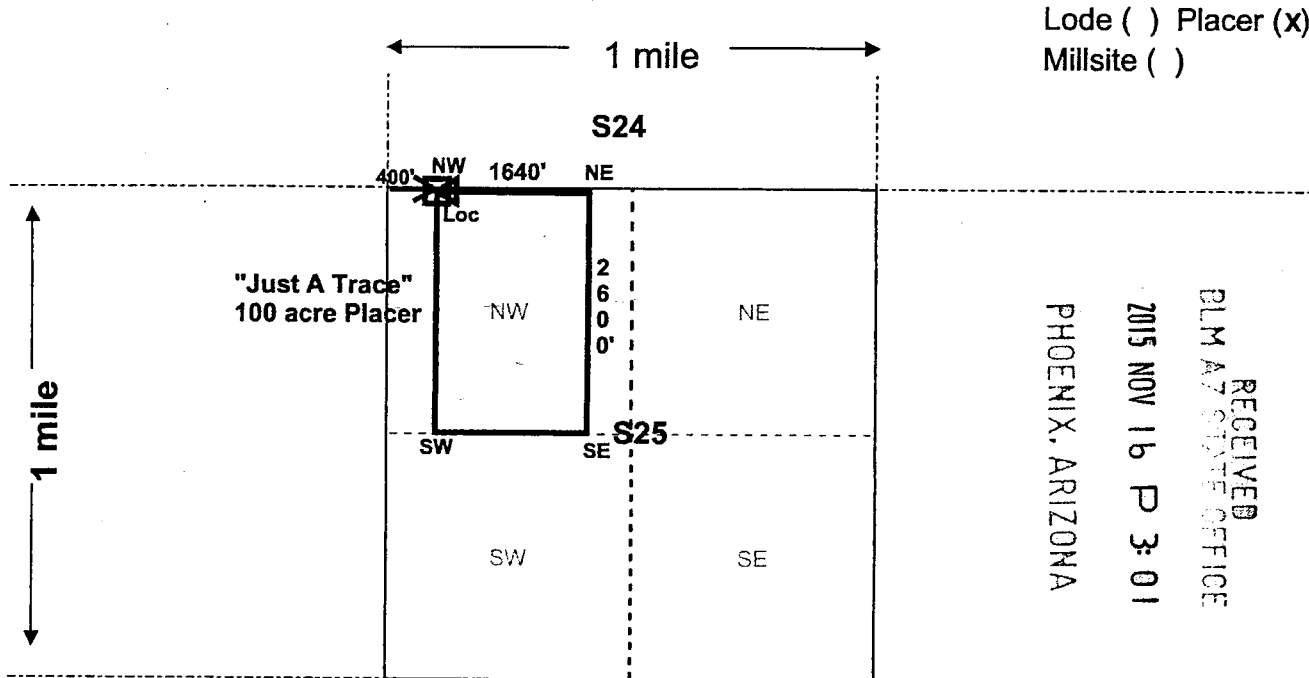
RECEIVED
BLM AZ STATE OFFICE
2015 NOV 16 P 3:01
PHOENIX, ARIZONA

BLM
Date
Stamp

ANCH 35078

Form MCF102
Revised July 2014

MINING CLAIM MAP



90° East from location & NW corner 1640' to NE Corner
 180° South from NE corner 2600' to SE Corner
 270° West from SE Corner 1640' to SW Corner
 0° North from SW Corner 2600' to Loc & NW Corner



Scale: 1" = 2000 feet

1. The above map depicts the Just A Trace mining claim, which is located in Section (s) 25, Township 13 N, Range 4 W, Gila and Salt River Base and Meridian, Yavapai County, Arizona. Total claim acreage is 100 acres

2. The type of corner and location monuments used are as follows: Capped PVC and Rock

3. The bearings and distances in degrees and feet between claim corners and to a public land survey monument are as depicted on the map.

4. If the claim is a placer or millsite claim with exterior limits conforming to legal subdivisions of the public survey, provide a legal description of the claim _____

Form MCF100a
 Revised July 2014

This form is available from the Arizona Geology Survey and may be reproduced.

AMC435078

When Recorded, MAIL TO:

SEE PAGE 2



LOCATORS

LOCATION NOTICE
TRACEY LOHMANN
JIMMY STEWART
JOEL CHAFITZ
LELAND ANDERSON
LARRY ANDERSON

AMC435078

RECEIVED
BLM AZ STATE OFFICE
2015 NOV 16 P 3:01
PHOENIX, ARIZONA

DEPARTMENT OF INTERIOR
BUREAU OF LAND MANAGEMENT

Input Parameters for Geographic Report with Land

System Id = CR

Admin State = AZ

Geo State =

Casetype Begins With

Case Disp Txt = AUTHORIZED, CANCELLED, EXPIRED, PENDING, REJECTED, RELINQUISHED, WITHDRAWN

Mer Twp Rng =

Section =

Mtrs = 14 0130N 0040W 025, 14 0130N 0040W 999

Commodity =

Commodity Txt =

Pending Org =

Pend Org Decode =

Total Rows Returned: 0

Tracey Lohnmann
7170 W Clare Island
KIRKLAND, AZ 86332


RECEIVED
BLM AZ STATE OFFICE

2015 NOV 16 P 2:54

PHOENIX, ARIZONA

PHOENIX AZ 852

12 NOV 2015 PM 00:01



UNITED STATES DEPARTMENT OF THE INTERIOR
BUREAU OF LAND MANAGEMENT
ARIZONA STATE OFFICE
1 NORTH CENTRAL AVE, SUITE 800
PHOENIX, ARIZONA 85004

85004442700

